

SCALE:
NTS

Contains Ordnance Survey data.
© Crown copyright and database rights 2022. 100019783

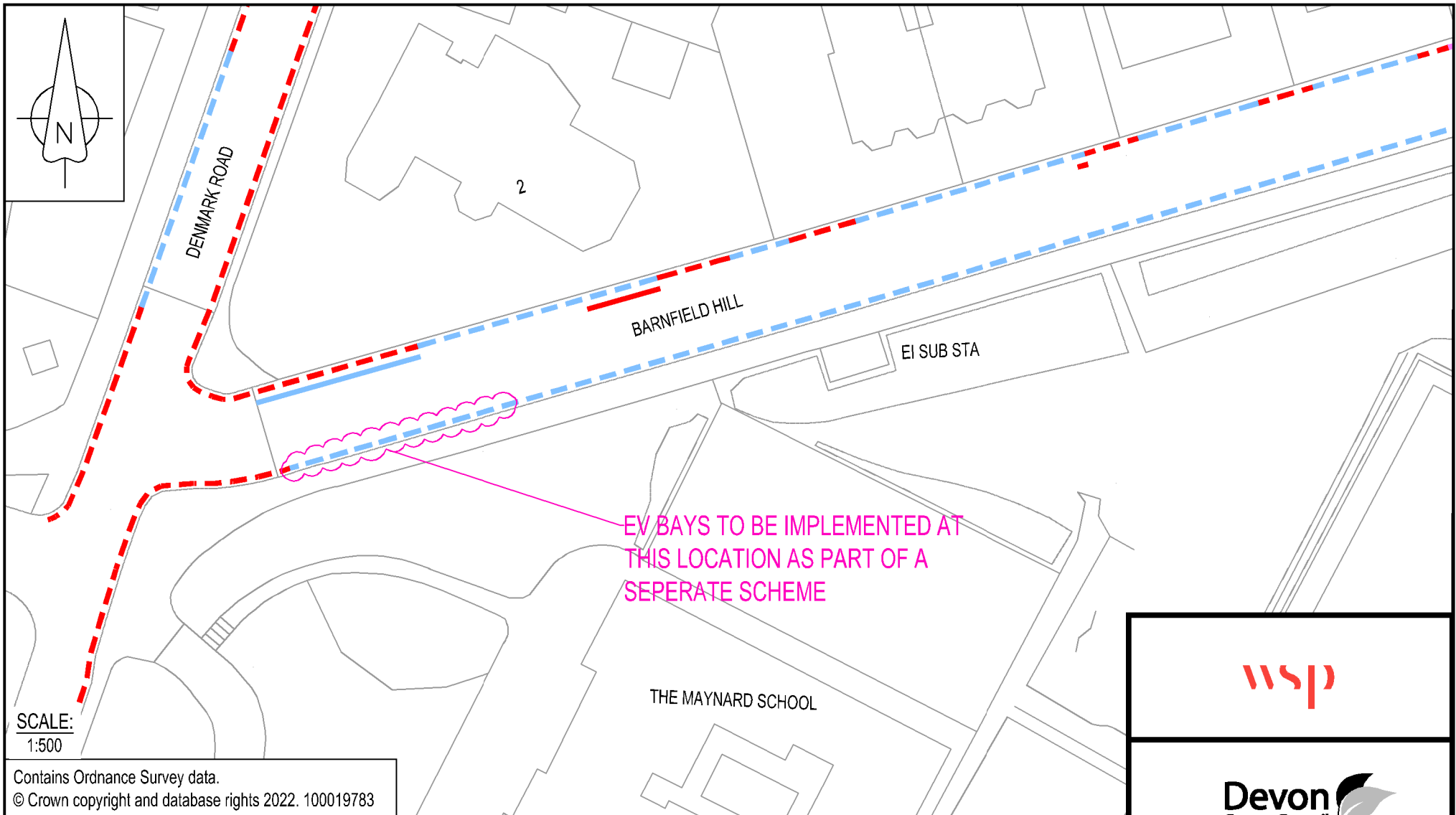
KEY:

	NO WAITING AT ANY TIME - EXISTING
	NO WAITING AT ANY TIME - PROPOSED
	CAR CLUB VEHICLES ONLY AT ANY TIME - EXISTING
	NO WAITING MON -SAT 8am - 6pm - EXISTING
	NO WAITING MON -SAT 9am - 6pm - EXISTING
	RESIDENTS PARKING AT ANY TIME ZONE D - EXISTING
	RESIDENTS PARKING AT ANY TIME ZONE L - EXISTING
	LIMITED WAITING MON-SAT 9am - 6pm 2 HOURS NO RETURN WITHIN 4 HOURS - EXISTING
	LIMITED WAITING MON-FRI 9am - 6pm 2 HOURS NO RETURN WITHIN 4 HOURS - EXISTING



TITLE:
EXETER HATOC
WONFORD ROAD, EXETER
292697, 92202

FIGURE No:
ENV5934-01



SCALE:
1:500

Contains Ordnance Survey data.
© Crown copyright and database rights 2022. 100019783

KEY:

- - - - - NO WAITING AT ANY TIME - EXISTING
- NO WAITING AT ANY TIME - PROPOSED

- PAY AND DISPLAY (TARIFF EXETER B1) MON - SAT 8am - 6pm AND SUN BANK HOLS 11am - 5pm MAX STAY 2 HOURS (EXEMPTION FOR RESIDENTS ZONE E PERMIT HOLDERS) - PROPOSED
- - - - - PAY AND DISPLAY (TARIFF EXETER B1) MON - SAT 8am - 6pm AND SUN BANK HOLS 11am - 5pm MAX STAY 2 HOURS (EXEMPTION FOR RESIDENTS ZONE E PERMIT HOLDERS) - EXISTING

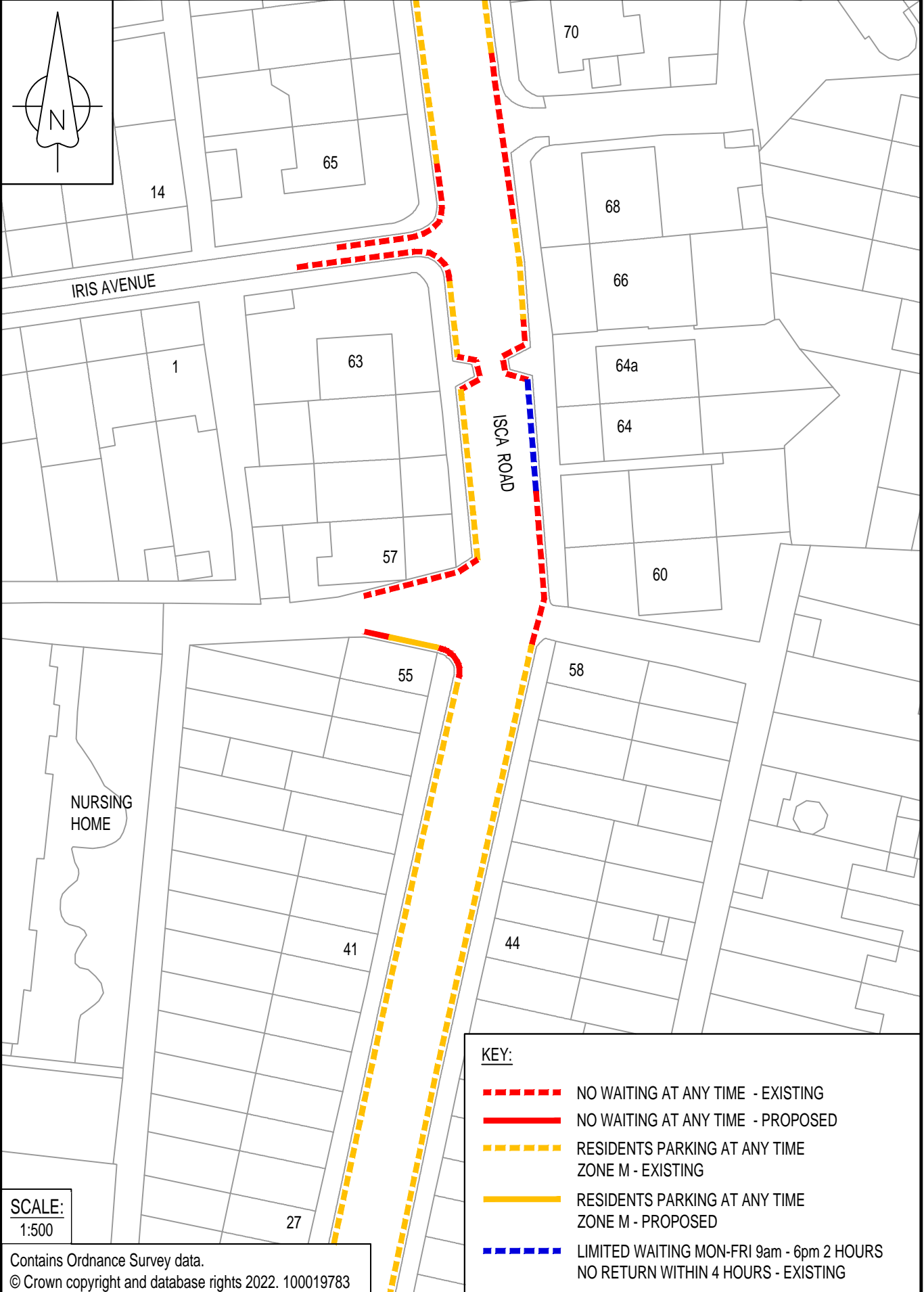
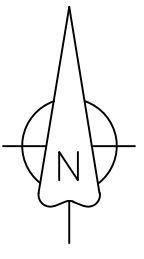




TITLE:
**EXETER HATOC
BARNFIELD HILL, EXETER
292718, 92596**

FIGURE No:
ENV5934-02






File name C:\USERS\NRK02997\DESKTOP\RAHUL\UK\HATOC\WORKING DRAWINGS\ADVERTISING PLANS\EXETER\ENV5934-03\ISCA ROAD_EXETER.DWG, printed on Friday, March 25, 2022 10:26:38 AM, by Karjely, Rahul



SCALE:
1:500

Contains Ordnance Survey data.
© Crown copyright and database rights 2022. 100019783

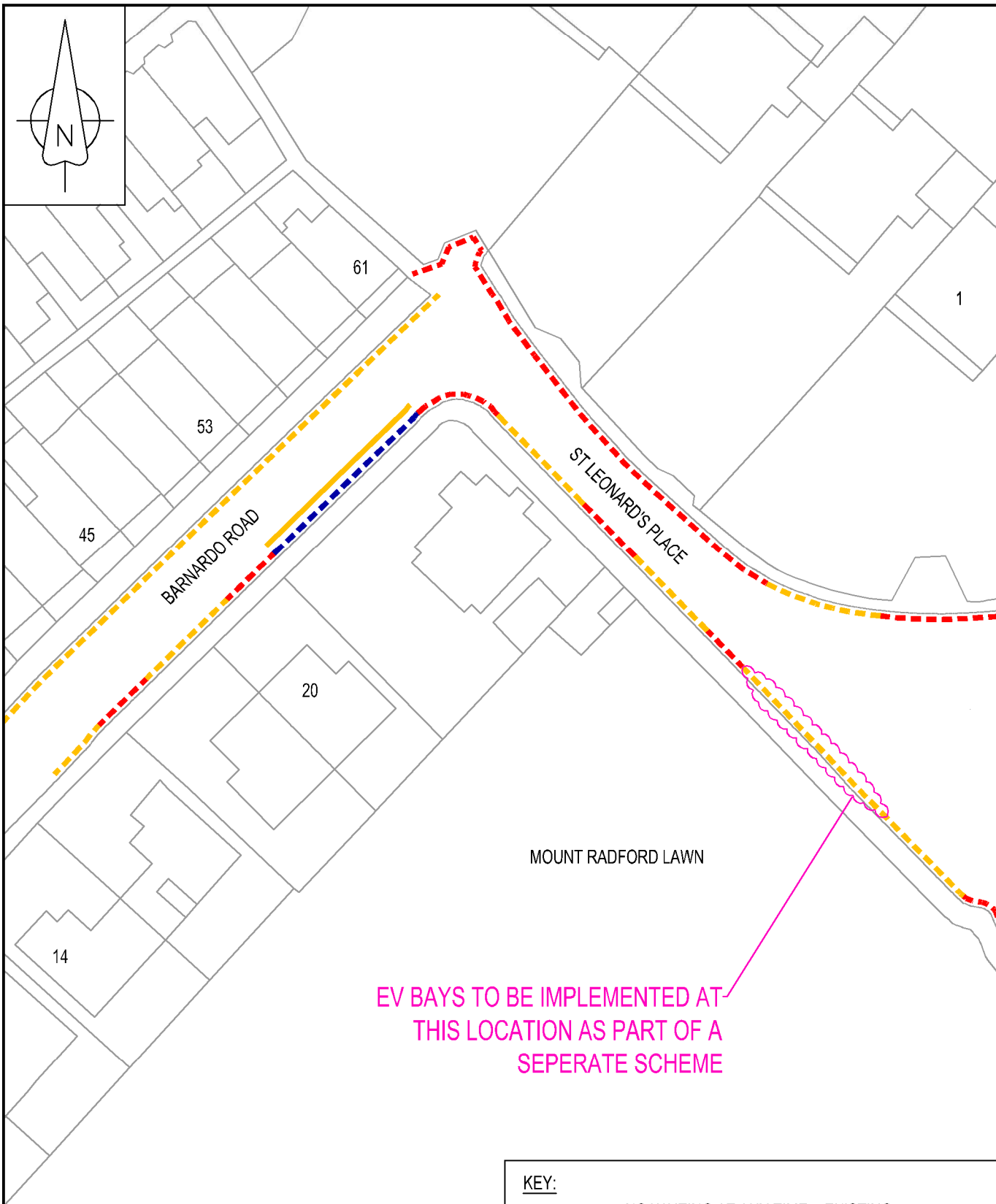
KEY:

-  NO WAITING AT ANY TIME - EXISTING
-  NO WAITING AT ANY TIME - PROPOSED
-  RESIDENTS PARKING AT ANY TIME ZONE M - EXISTING
-  RESIDENTS PARKING AT ANY TIME ZONE M - PROPOSED
-  LIMITED WAITING MON-FRI 9am - 6pm 2 HOURS NO RETURN WITHIN 4 HOURS - EXISTING



TITLE:
EXETER HATOC
ISCA ROAD, EXETER
291783, 91746

FIGURE No:
ENV5934-03



SCALE:
1:500

Contains Ordnance Survey data.
© Crown copyright and database rights 2022. 100019783

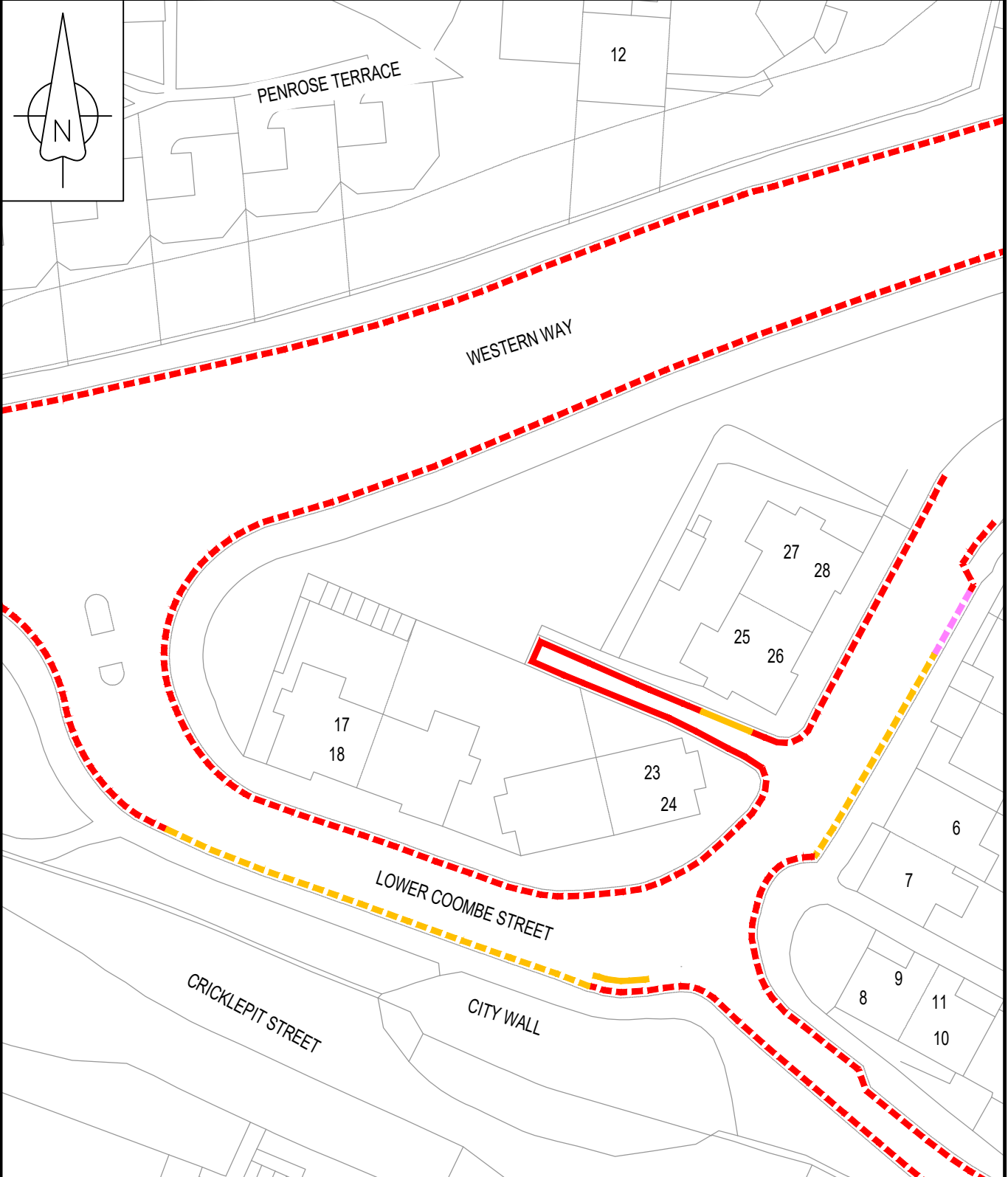
KEY:

- - - - - NO WAITING AT ANY TIME - EXISTING
- - - - - RESIDENTS PARKING AT ANY TIME ZONE L - EXISTING
- - - - - LIMITED WAITING MON - FRI - 9am - 6pm 2 HOURS NO RETURN WITHIN 4 HOURS - EXISTING
- RESIDENTS PARKING AT ANY TIME ZONE L - PROPOSED








TITLE:
EXETER HATOC
BARNARDO ROAD, EXETER
292566, 92031

FIGURE No:
ENV5934-05



SCALE:
1:500

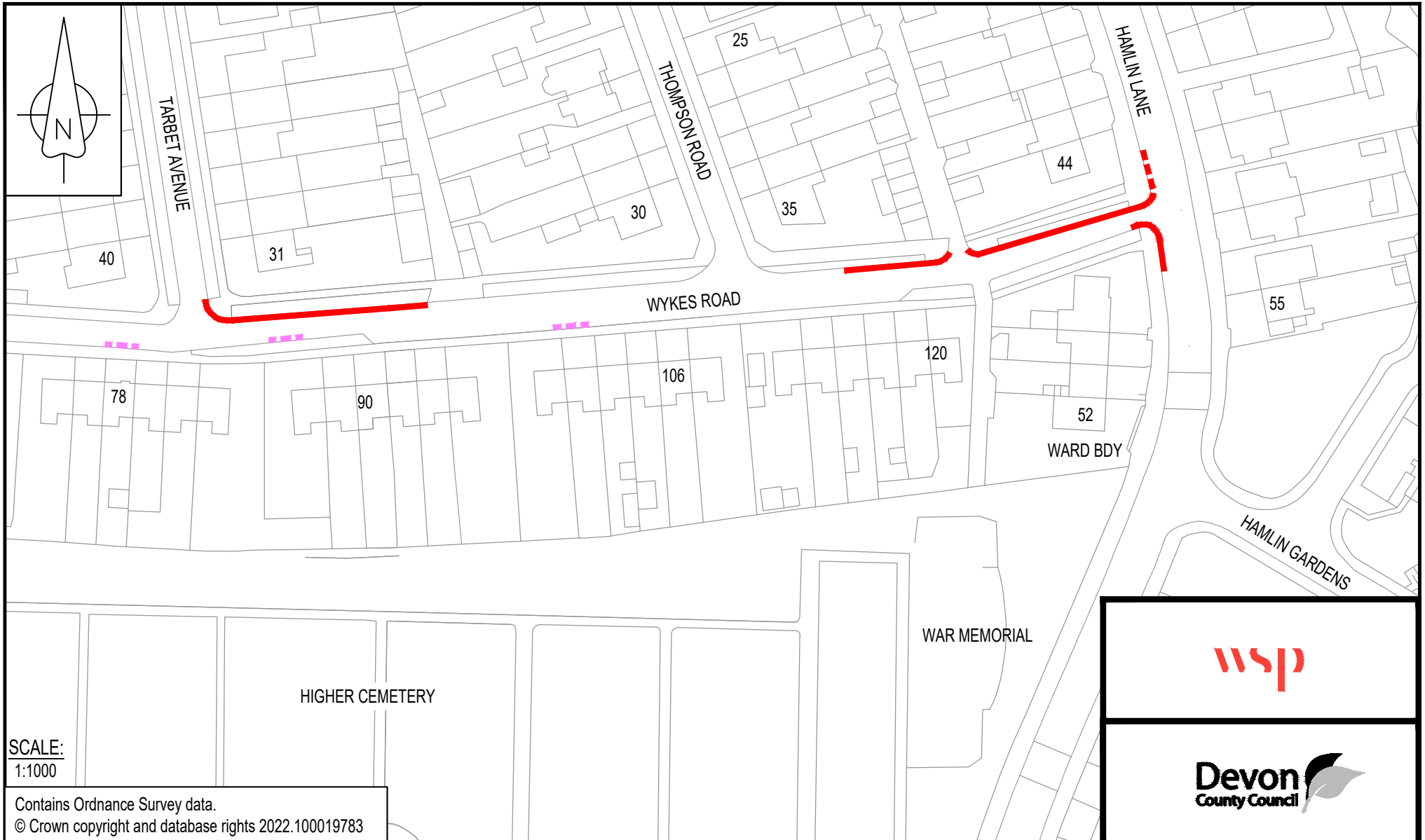
Contains Ordnance Survey data.
© Crown copyright and database rights 2022. 100019783

KEY:	
	NO WAITING AT ANY TIME - EXISTING
	NO WAITING AT ANY TIME - PROPOSED
	RESIDENTS PARKING AT ANY TIME ZONE K - EXISTING
	RESIDENTS PARKING AT ANY TIME ZONE K - PROPOSED
	DISABLED BADGE HOLDERS ONLY AT ANY TIME - EXISTING



TITLE:
EXETER HATOC
LOWER COOMBE STREET, EXETER
291938, 92197

FIGURE No:
ENV5934-06



SCALE:
1:1000

Contains Ordnance Survey data.
© Crown copyright and database rights 2022.100019783

wsp

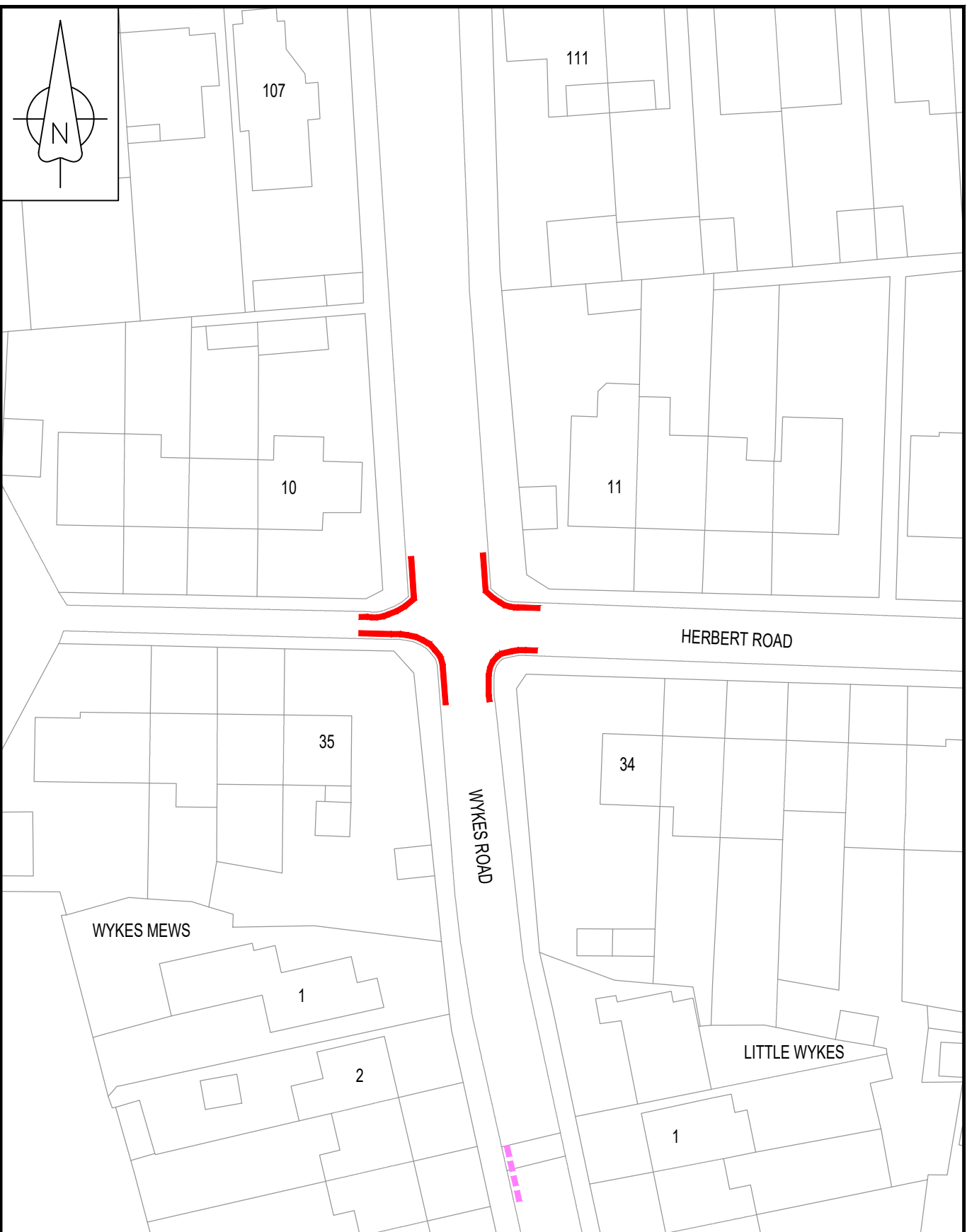
Devon
County Council

TITLE: EXETER HATOC
HAMLIN LANE AND WYKES ROAD,
EXETER
294145, 93281

FIGURE No: ENV5934-07

KEY:

- | | | | |
|--|-----------------------------------|--|-----------------------------|
| | NO WAITING AT ANY TIME - PROPOSED | | DISABLED PARKING - EXISTING |
| | NO WAITING AT ANY TIME - EXISTING | | |



SCALE:
1:500

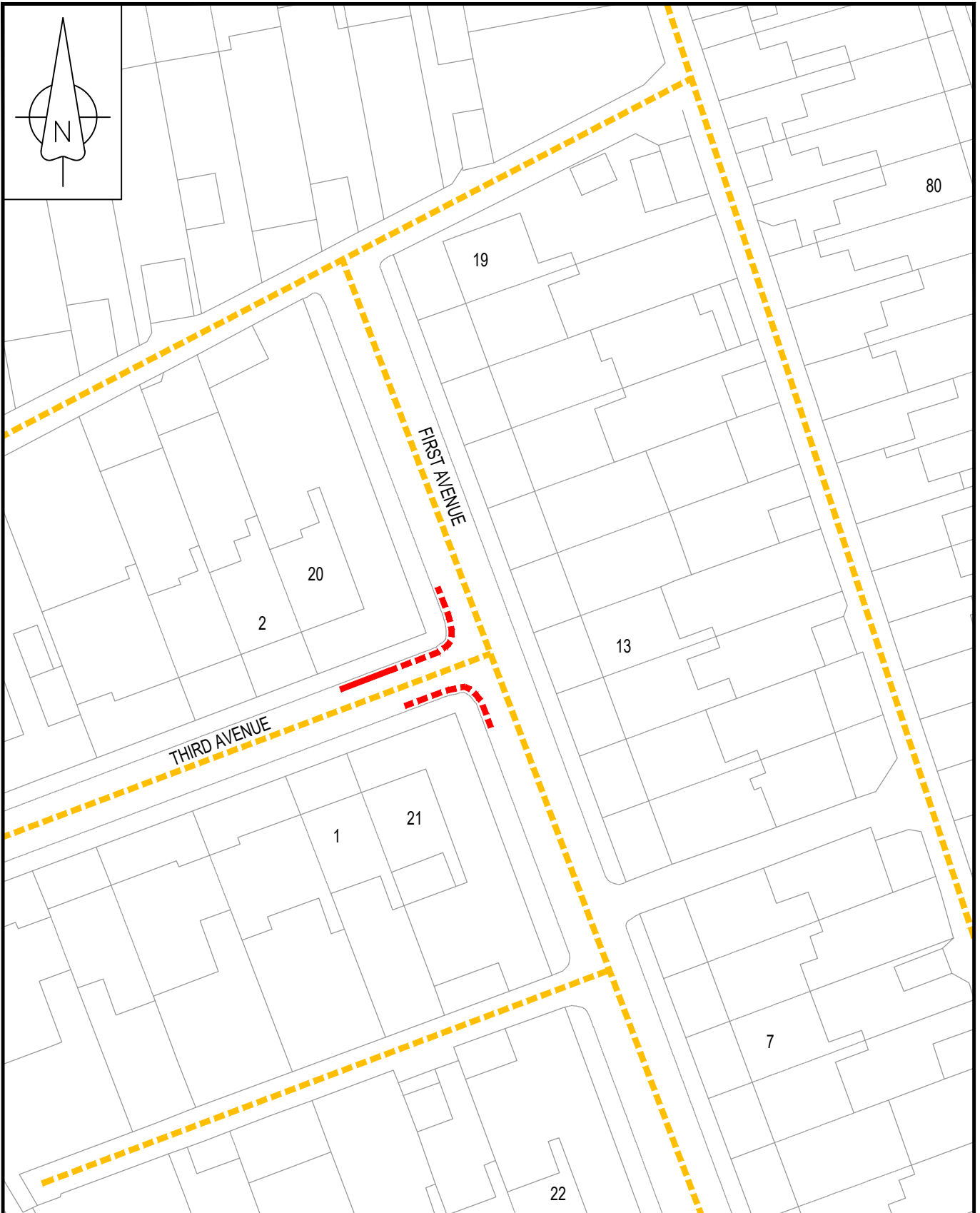
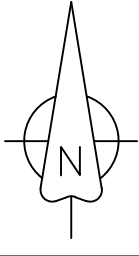
Contains Ordnance Survey data.
© Crown copyright and database rights 2022. 100019783

KEY:
— NO WAITING AT ANY TIME - PROPOSED
- - - - - DISABLED PARKING AT ANY TIME - EXISTING



TITLE:
EXETER HATOC
WYKES ROAD AND HERBERT ROAD,
EXETER
293710, 93359




FIGURE No:
ENV5934-08



SCALE:
1:500

Contains Ordnance Survey data.
© Crown copyright and database rights 2022. 100019783

KEY:

-  NO WAITING AT ANY TIME - PROPOSED
-  NO WAITING AT ANY TIME - EXISTING
-  RESIDENTS PARKING MON - FRI 10am - 4pm
ZONE S2 - EXISTING

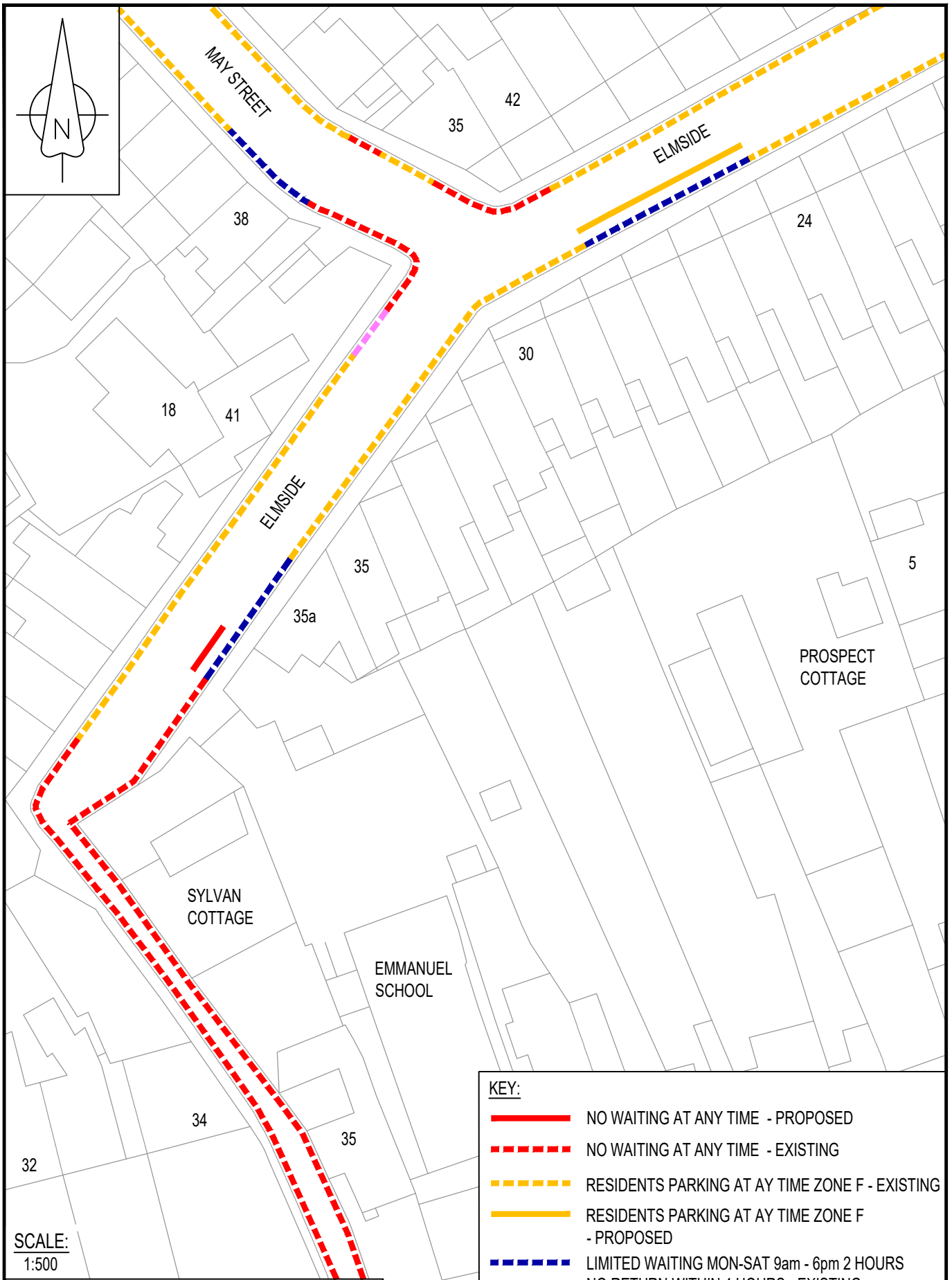
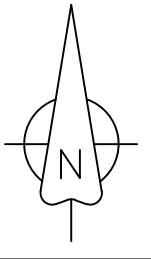


TITLE:

EXETER HATOC
THIRD AVENUE, EXETER
293610, 92880

FIGURE No:

ENV5934-09



SCALE:
1:500

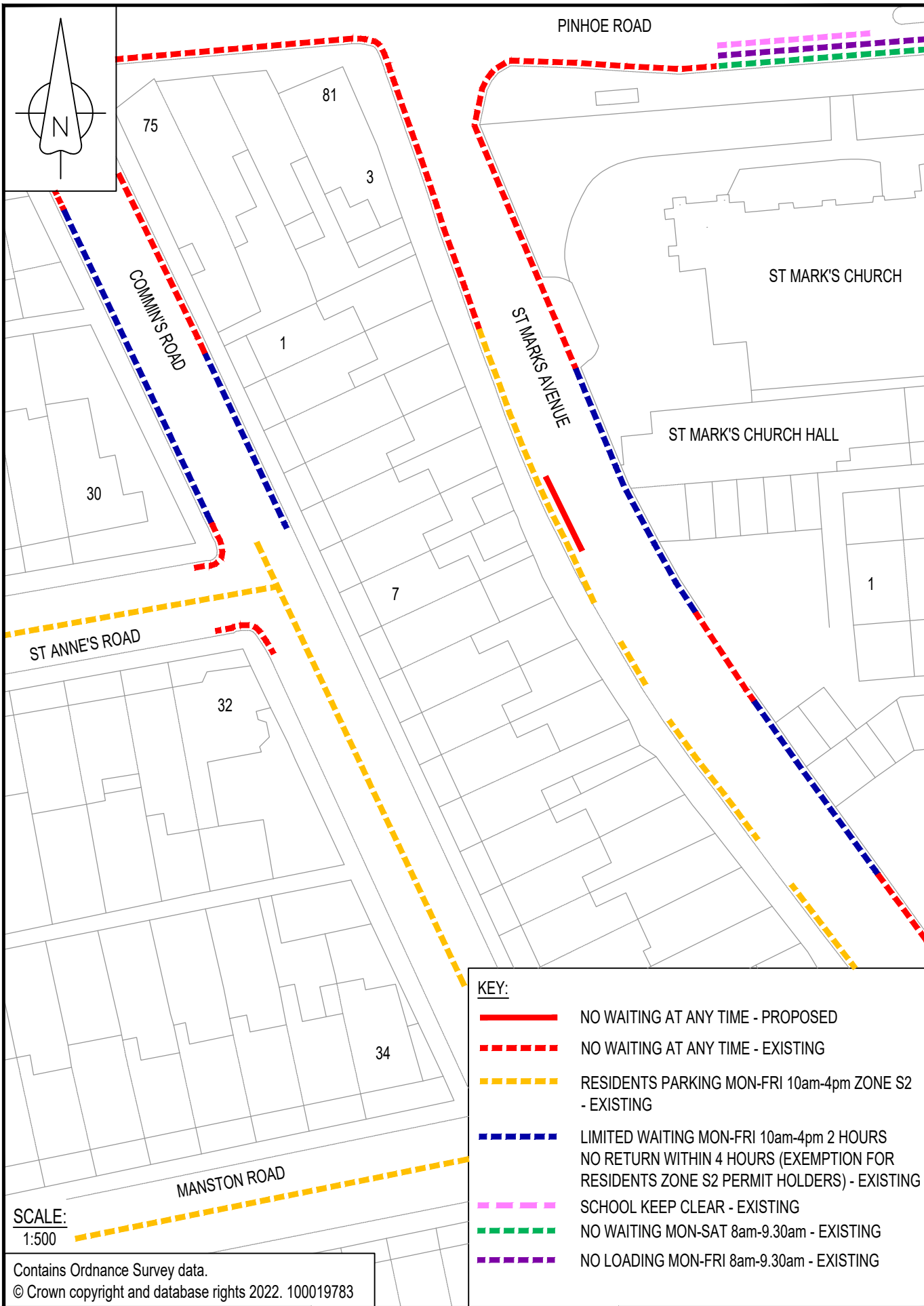
Contains Ordnance Survey data.
© Crown copyright and database rights 2022. 100019783

KEY:	
	NO WAITING AT ANY TIME - PROPOSED
	NO WAITING AT ANY TIME - EXISTING
	RESIDENTS PARKING AT AY TIME ZONE F - EXISTING
	RESIDENTS PARKING AT AY TIME ZONE F - PROPOSED
	LIMITED WAITING MON-SAT 9am - 6pm 2 HOURS NO RETURN WITHIN 4 HOURS - EXISTING
	DISABLED PARKING AT ANY TIME - EXISTING



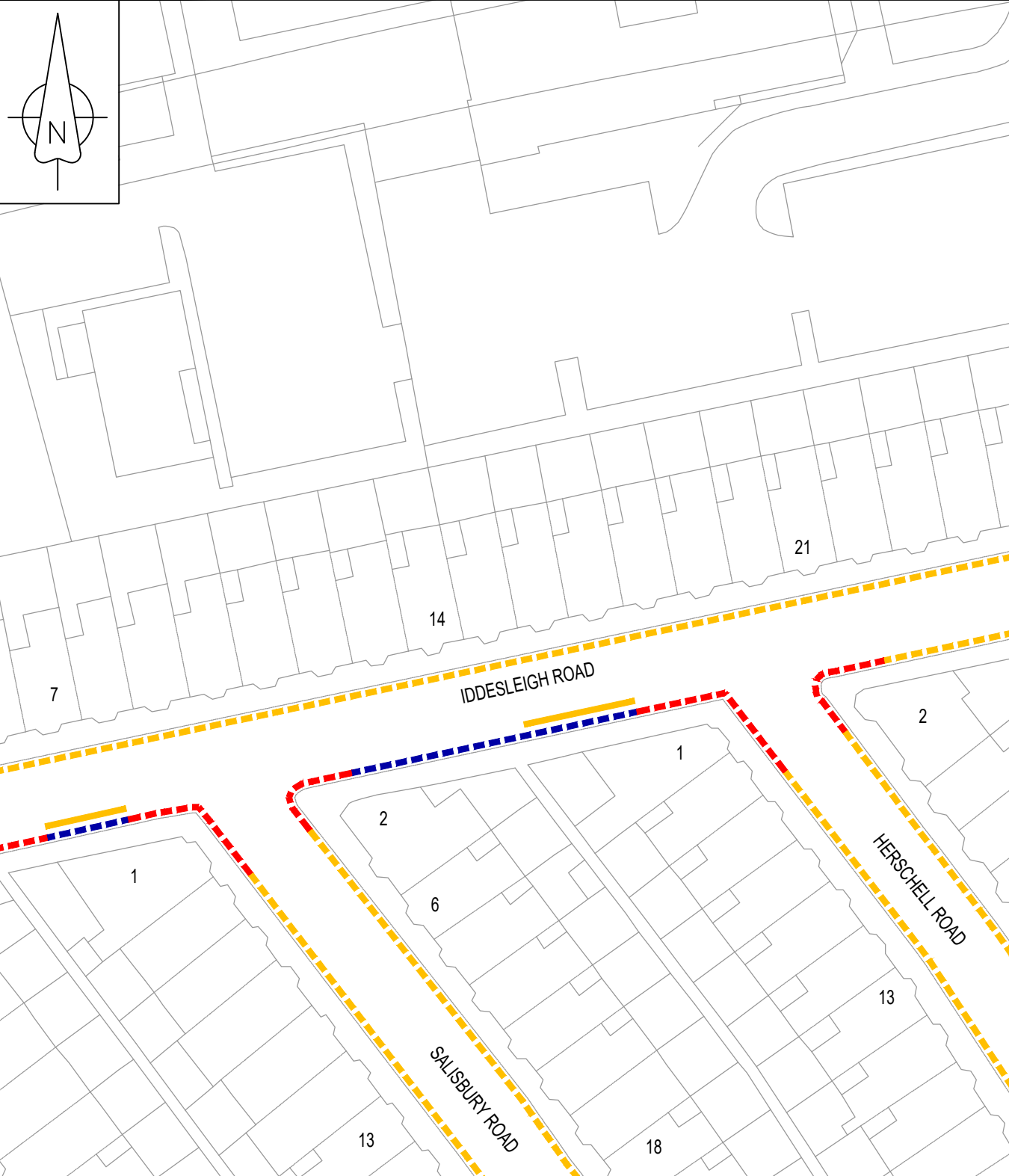
TITLE:
EXETER HATOC
ELMSIDE, EXETER
293024, 93393

FIGURE No:
ENV5934-10







TITLE:
EXETER HATOC
ST MARKS AVENUE, EXETER
293566, 93371

FIGURE No:
ENV5934-11



SCALE:
1:500

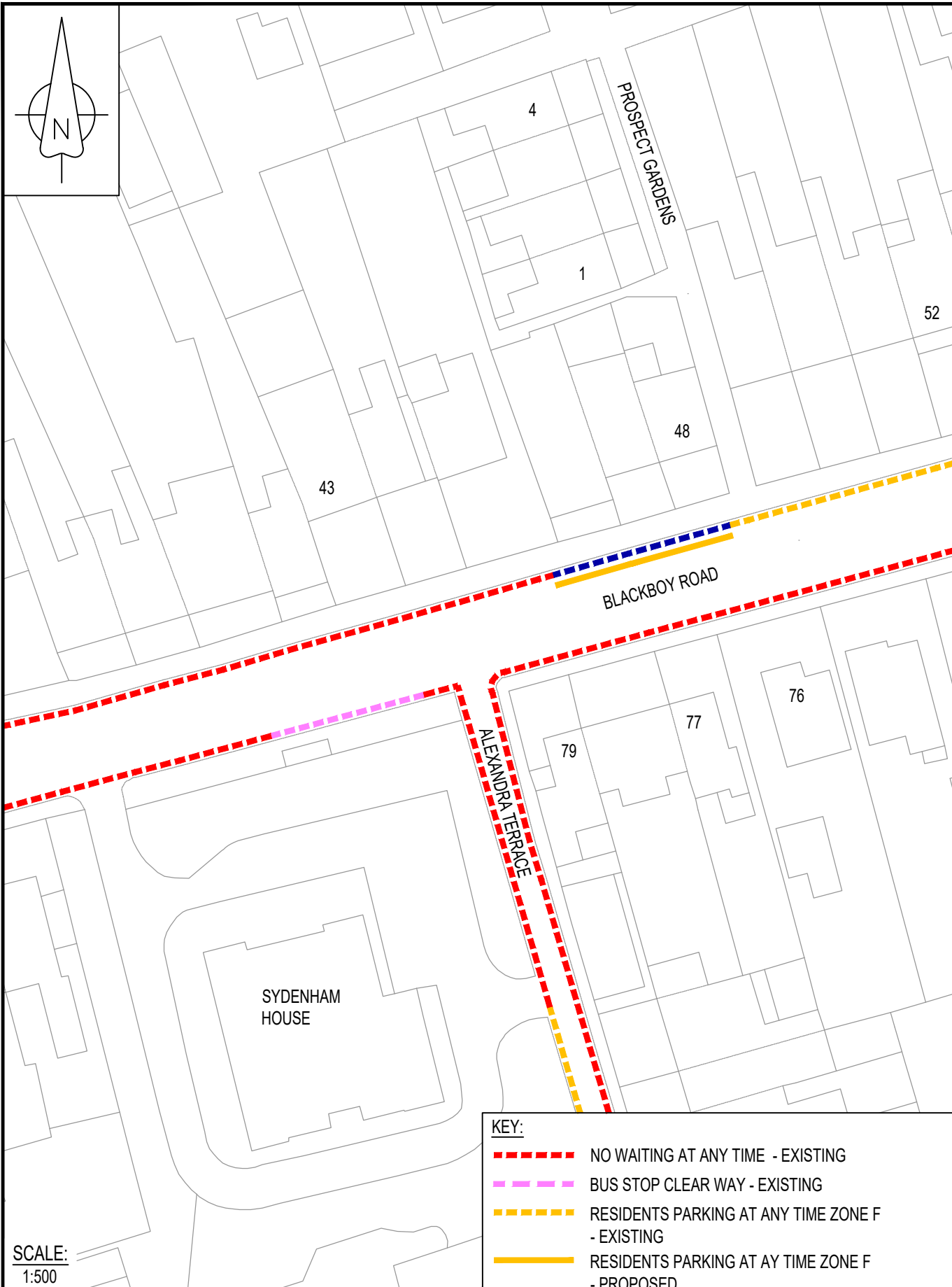
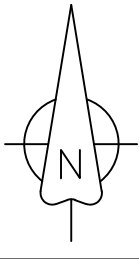
Contains Ordnance Survey data.
© Crown copyright and database rights 2022. 100019783

KEY:	
	NO WAITING AT ANY TIME - EXISTING
	RESIDENTS PARKING AT AY TIME ZONE F - EXISTING
	RESIDENTS PARKING AT AY TIME ZONE F - PROPOSED
	LIMITED WAITING MON-FRI 9am - 6pm 2 HOURS NO RETURN WITHIN 4 HOURS - EXISTING



TITLE:
EXETER HATOC
IDDESLEIGH ROAD, EXETER
293098, 93596

FIGURE No:
ENV5934-12



SCALE:
1:500

Contains Ordnance Survey data.
© Crown copyright and database rights 2022. 100019783

KEY:

- - - - - NO WAITING AT ANY TIME - EXISTING
- - - - - BUS STOP CLEAR WAY - EXISTING
- - - - - RESIDENTS PARKING AT ANY TIME ZONE F - EXISTING
- RESIDENTS PARKING AT ANY TIME ZONE F - PROPOSED
- - - - - LIMITED WAITING MON-SAT 9am - 6pm 2 HOURS NO RETURN WITHIN 1 HOURS - EXISTING

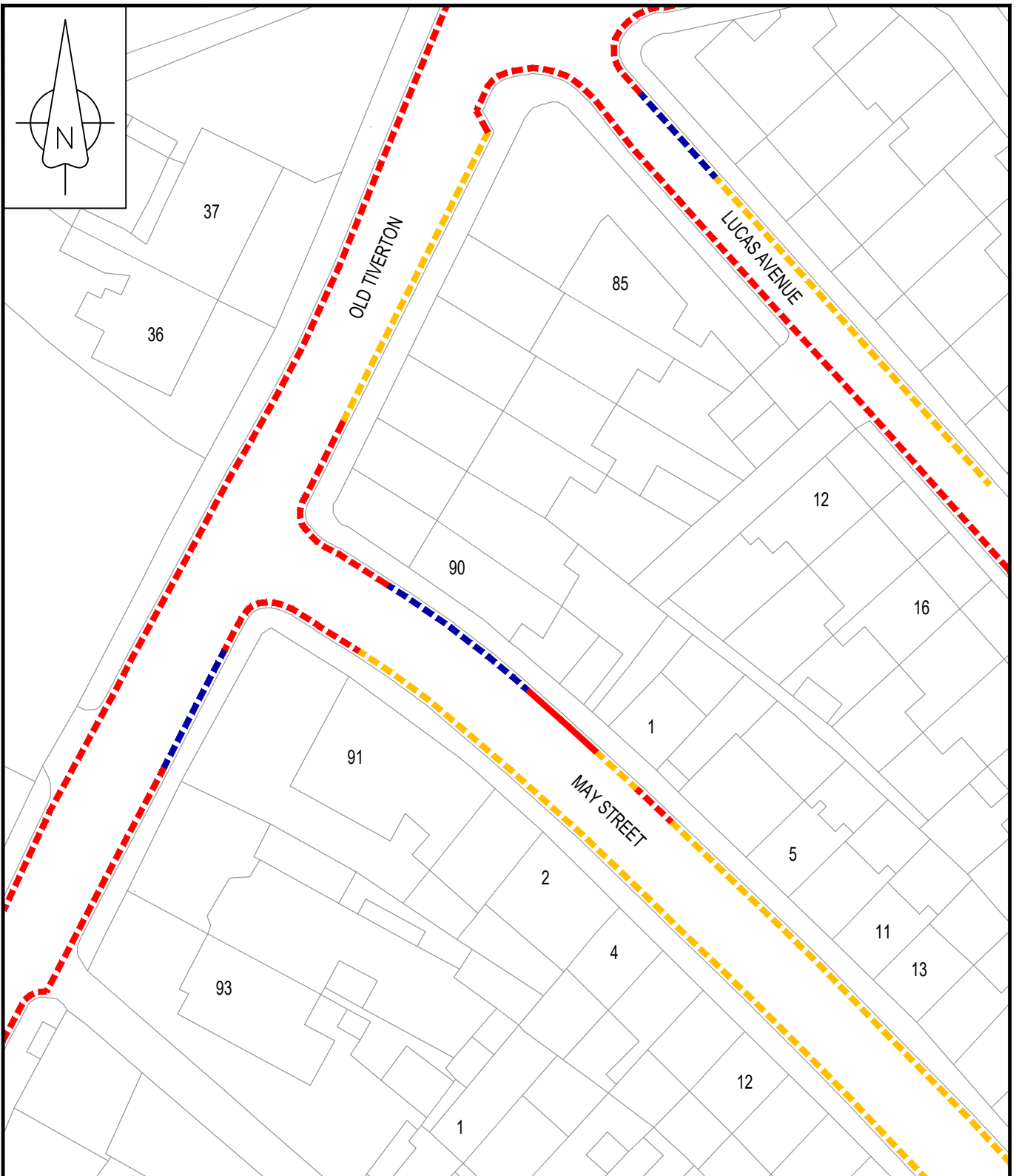
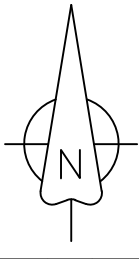


TITLE:

EXETER HATOC
BLACKBOY ROAD, EXETER
293121, 93349





FIGURE No:

ENV5934-13



SCALE:
1:500

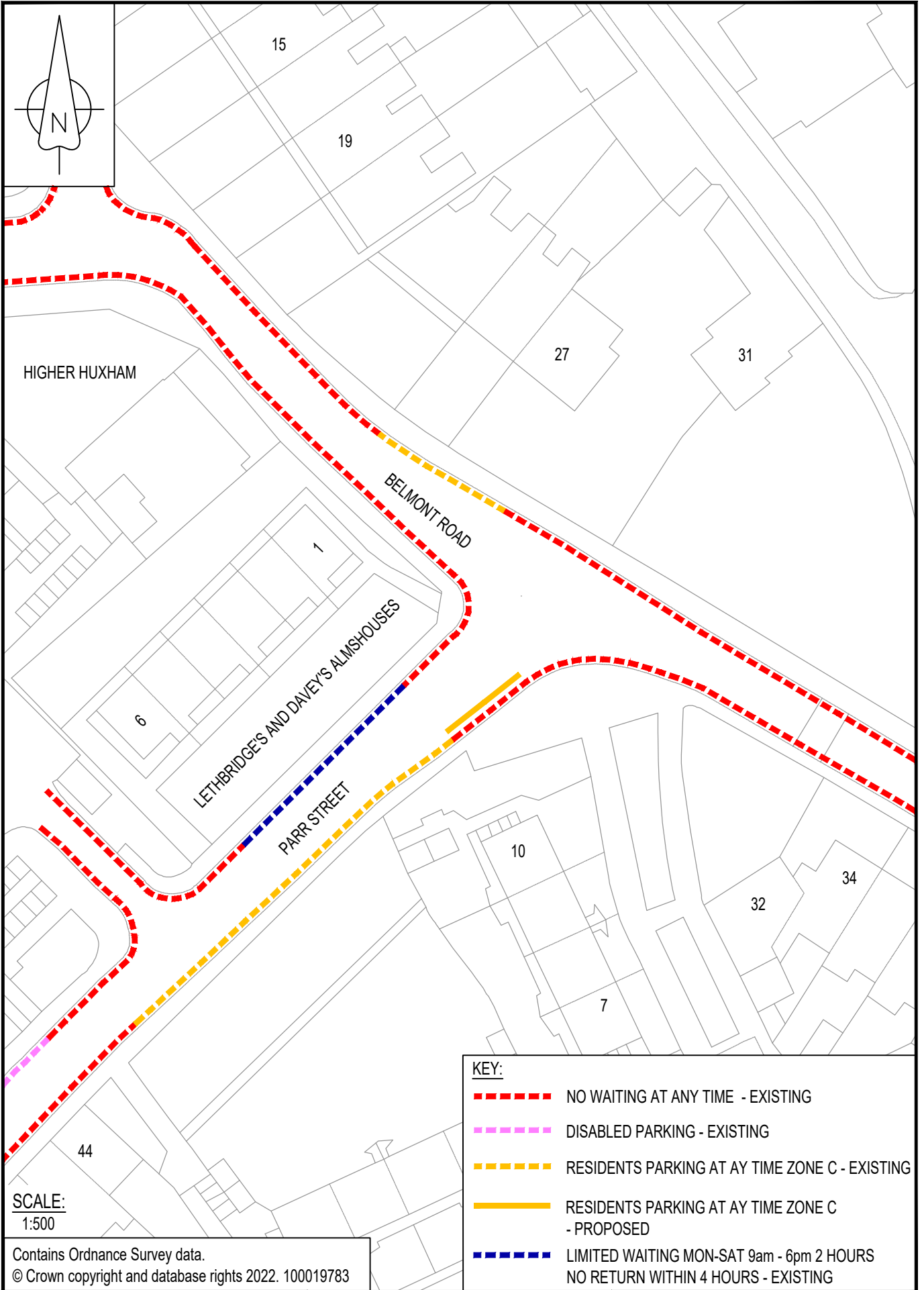
Contains Ordnance Survey data.
© Crown copyright and database rights 2022. 100019783

KEY:	
	NO WAITING AT ANY TIME - EXISTING
	NO WAITING AT ANY TIME - PROPOSED
	RESIDENTS PARKING AT AY TIME ZONE F - EXISTING
	LIMITED WAITING MON-SAT 9am - 6pm 2 HOURS NO RETURN WITHIN 4 HOURS - EXISTING



TITLE:
EXETER HATOC
MAY STREET, EXETER
292958, 93521

FIGURE No:
ENV5934-14



SCALE:
1:500

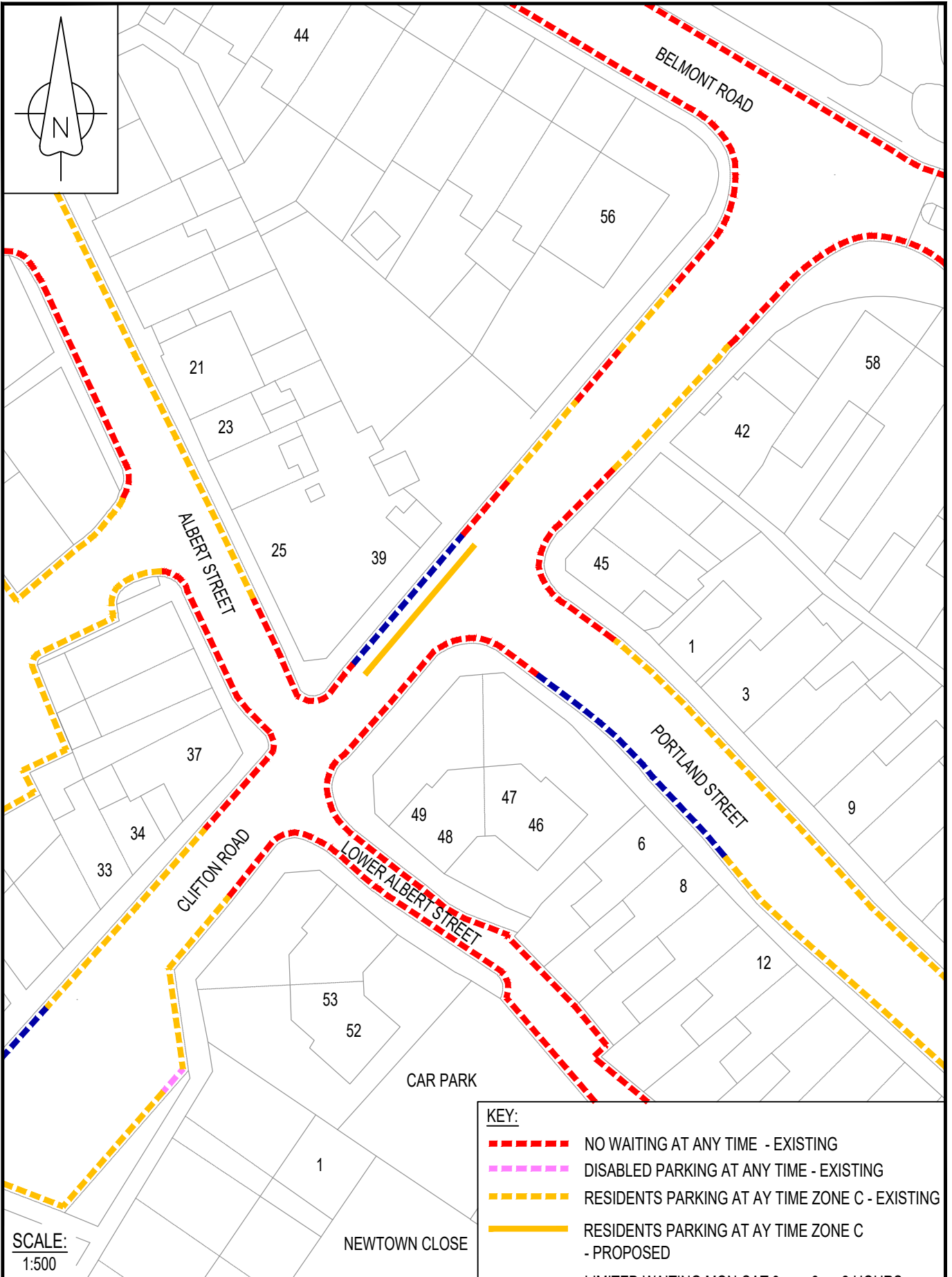
Contains Ordnance Survey data.
© Crown copyright and database rights 2022. 100019783

KEY:	
	NO WAITING AT ANY TIME - EXISTING
	DISABLED PARKING - EXISTING
	RESIDENTS PARKING AT AY TIME ZONE C - EXISTING
	RESIDENTS PARKING AT AY TIME ZONE C - PROPOSED
	LIMITED WAITING MON-SAT 9am - 6pm 2 HOURS NO RETURN WITHIN 4 HOURS - EXISTING



TITLE:
EXETER HATOC
PARR STREET, EXETER
292874, 93117

FIGURE No:
ENV5934-15



SCALE:
1:500

Contains Ordnance Survey data.
© Crown copyright and database rights 2022. 100019783

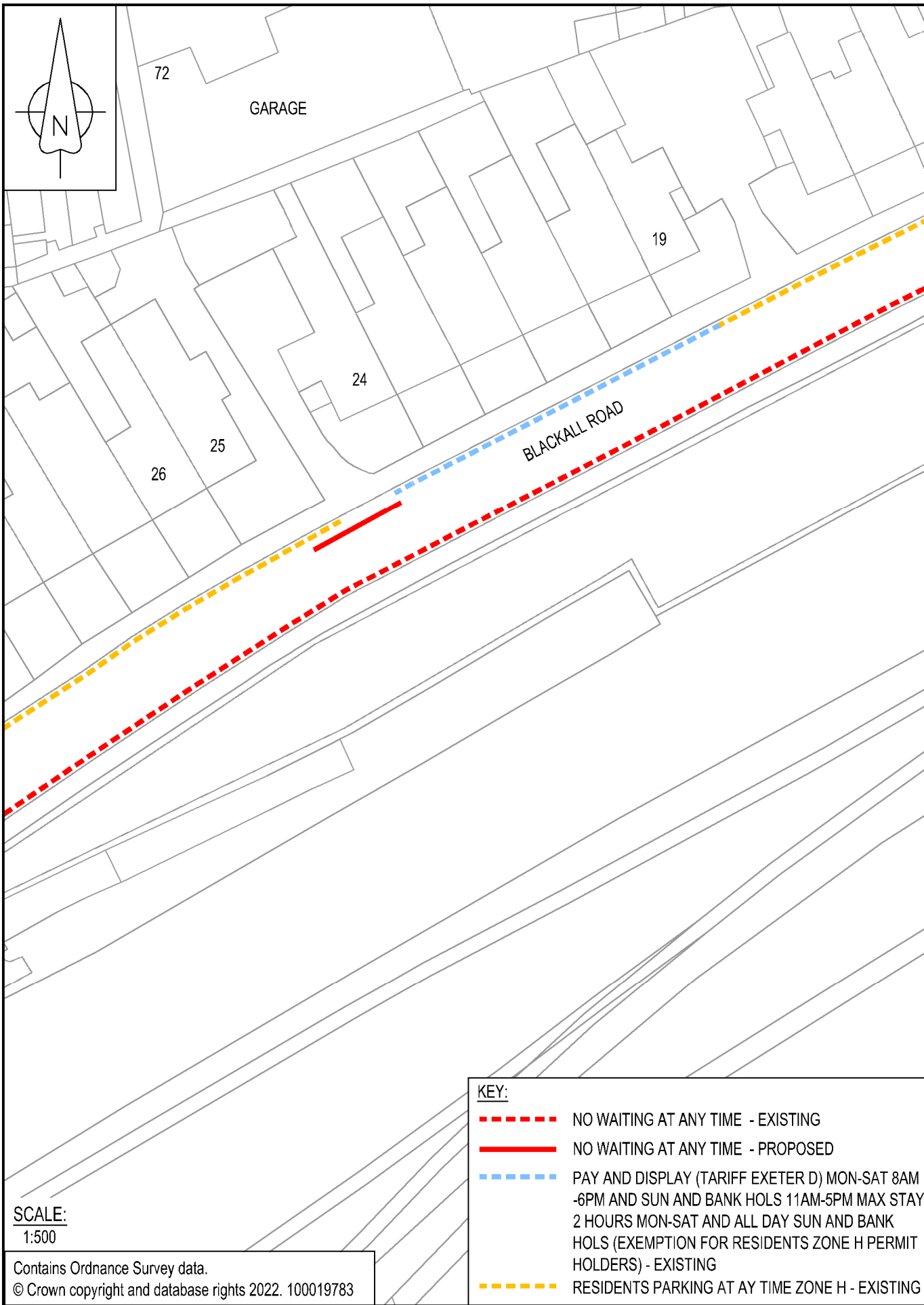
KEY:

- - - - - NO WAITING AT ANY TIME - EXISTING
- - - - - DISABLED PARKING AT ANY TIME - EXISTING
- - - - - RESIDENTS PARKING AT AY TIME ZONE C - EXISTING
- - - - - RESIDENTS PARKING AT AY TIME ZONE C - PROPOSED
- - - - - LIMITED WAITING MON-SAT 9am - 6pm 2 HOURS
NO RETURN WITHIN 4 HOURS - EXISTING



TITLE:
EXETER HATOC
CLIFTON ROAD, EXETER
292943, 93028

FIGURE No:
ENV5934-16



SCALE:
1:500

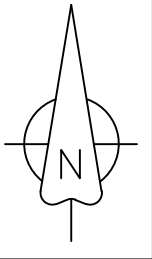
Contains Ordnance Survey data.
© Crown copyright and database rights 2022. 100019783

KEY:	
	NO WAITING AT ANY TIME - EXISTING
	NO WAITING AT ANY TIME - PROPOSED
	PAY AND DISPLAY (TARIFF EXETER D) MON-SAT 8AM-6PM AND SUN AND BANK HOLS 11AM-5PM MAX STAY 2 HOURS MON-SAT AND ALL DAY SUN AND BANK HOLS (EXEMPTION FOR RESIDENTS ZONE H PERMIT HOLDERS) - EXISTING
	RESIDENTS PARKING AT ANY TIME ZONE H - EXISTING



TITLE:
EXETER HATOC
BLACKALL ROAD, EXETER
292145, 93225




FIGURE No:
ENV5934-17



SCALE:
1:500

Contains Ordnance Survey data.
© Crown copyright and database rights 2022. 100019783

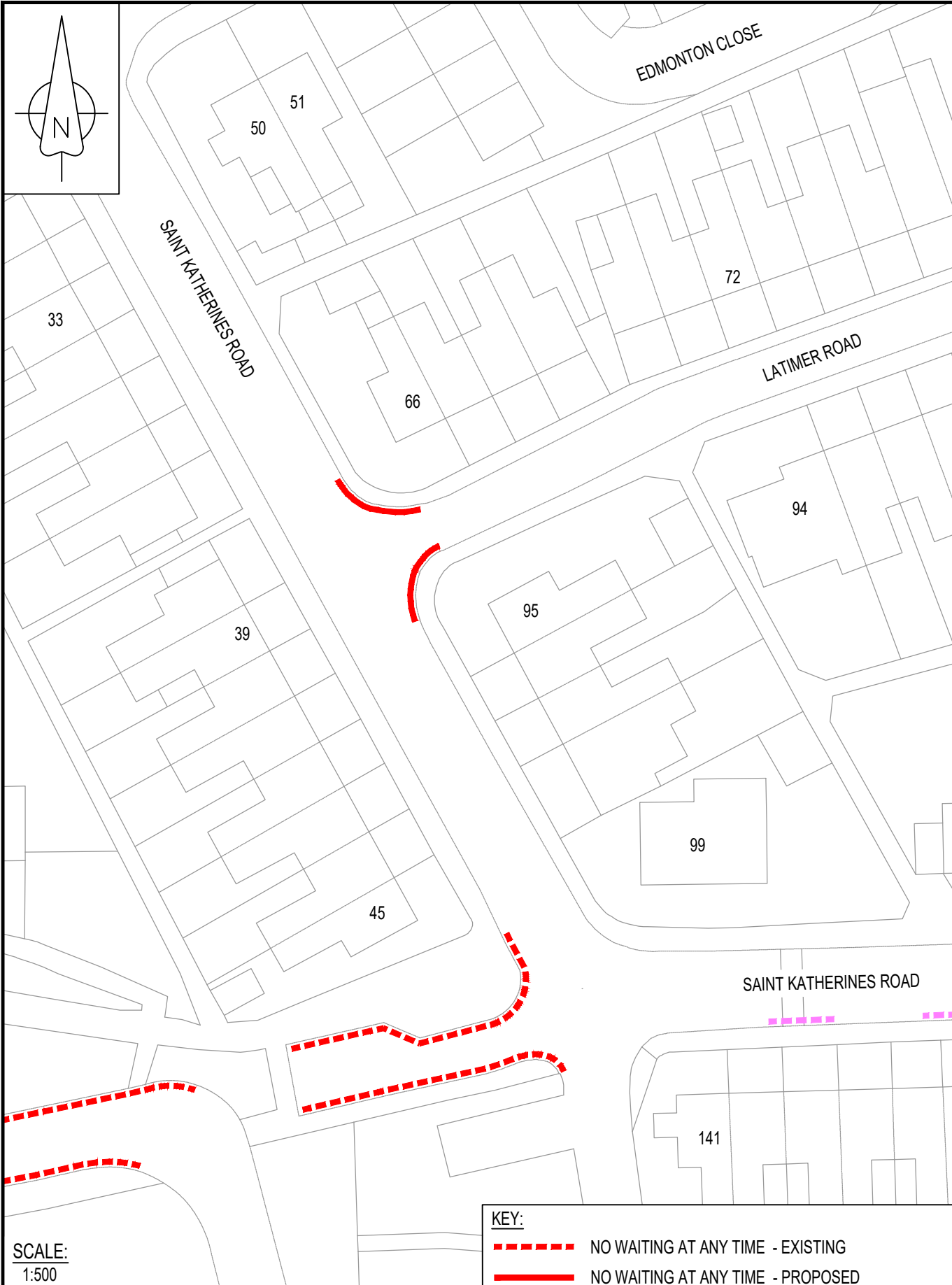
KEY:

-  NO WAITING AT ANY TIME - EXISTING
-  NO WAITING 10am-4pm - EXISTING
-  RESIDENTS PARKING MON - FRI 10am-4pm ZONE S5 - EXISTING






TITLE:
EXETER HATOC
WREFORDS LANE, EXETER
291299, 95224

FIGURE No:
ENV5934-18



SCALE:
1:500

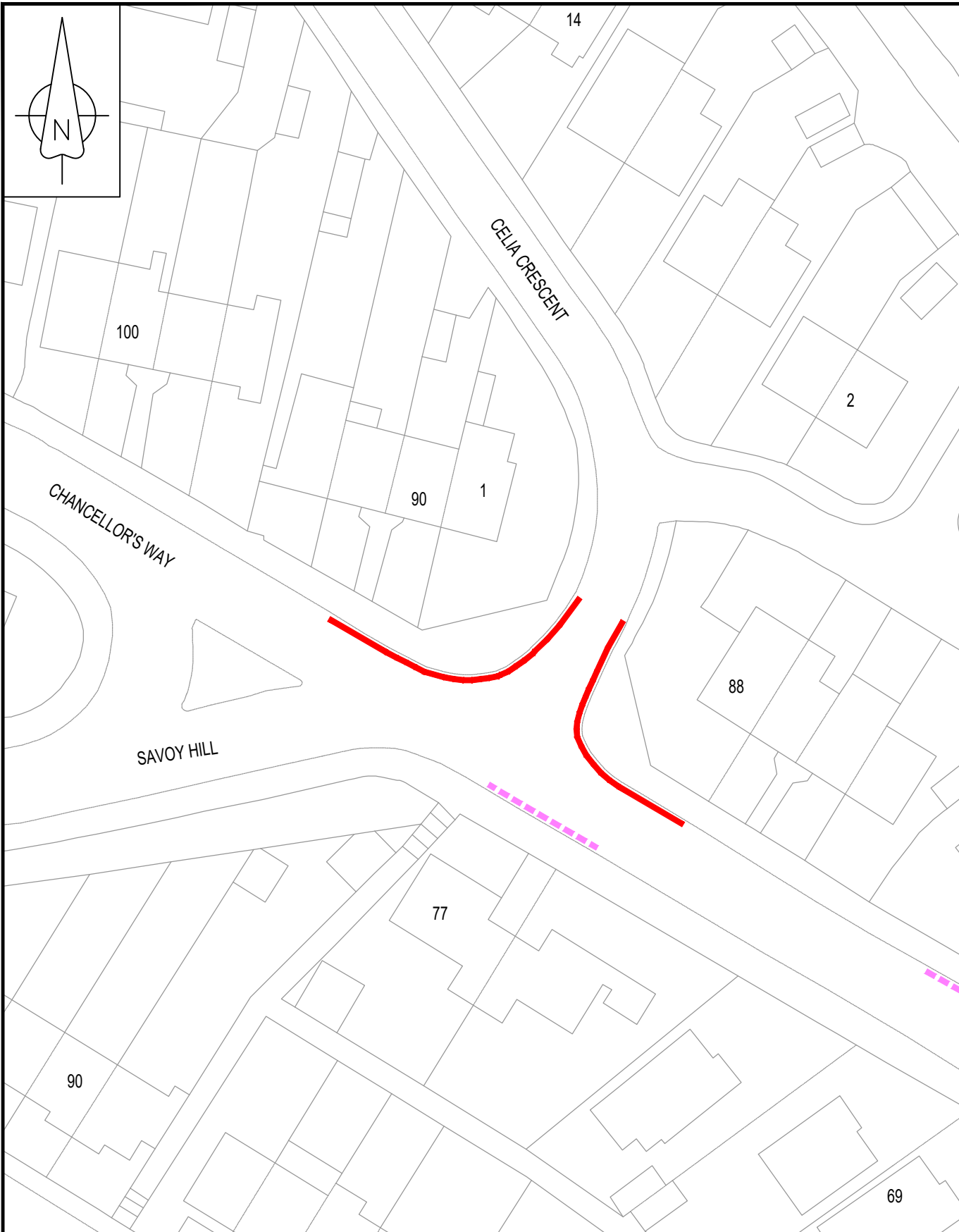
Contains Ordnance Survey data.
© Crown copyright and database rights 2022. 100019783

KEY:	
	NO WAITING AT ANY TIME - EXISTING
	NO WAITING AT ANY TIME - PROPOSED
	DISABLED PARKING - EXISTING



TITLE:
EXETER HATOC
ST KATHERINES ROAD, EXETER
294041, 93912



FIGURE No:
ENV5934-19



SCALE:
1:500

Contains Ordnance Survey data.
© Crown copyright and database rights 2022. 100019783

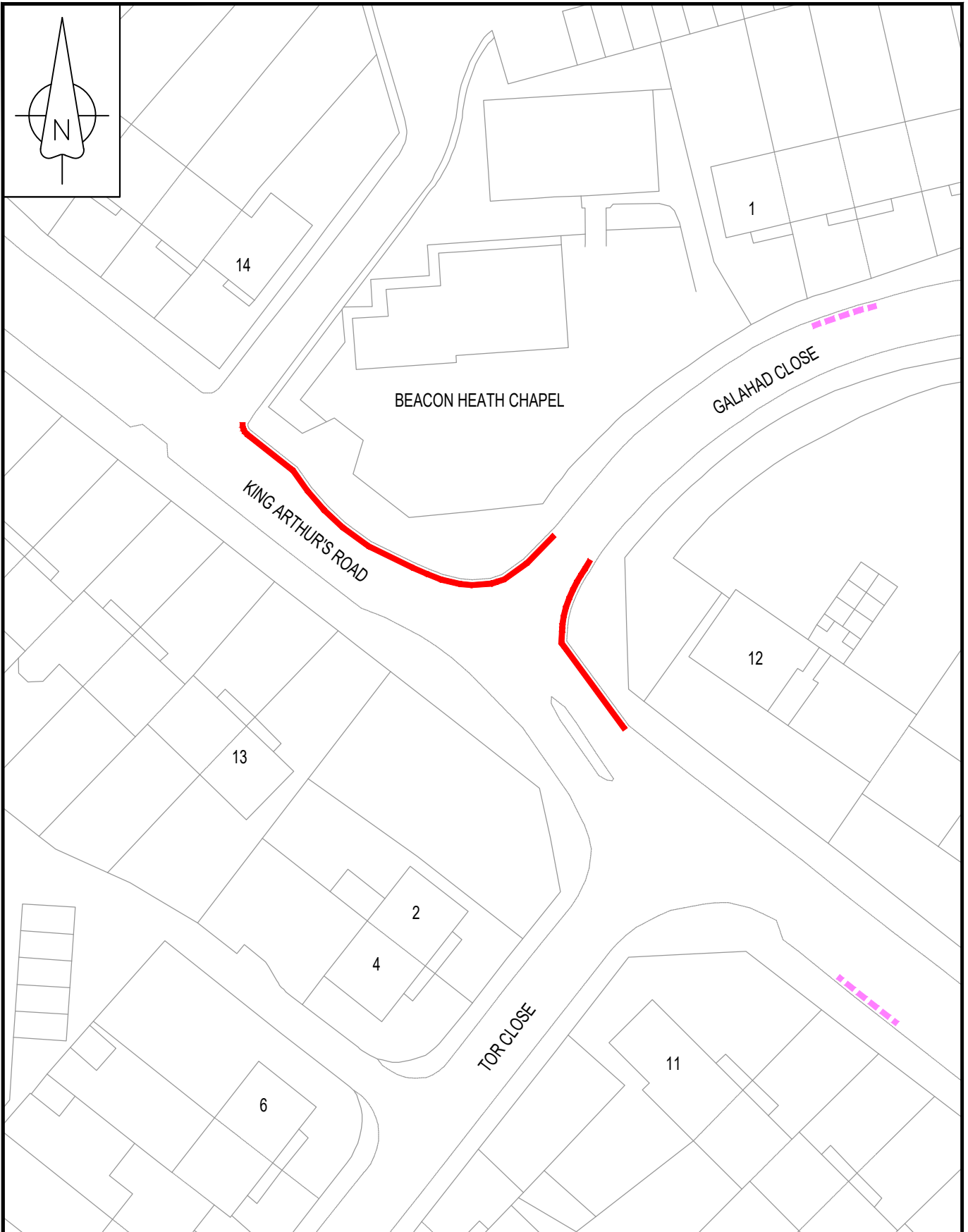
KEY:

-  NO WAITING AT ANY TIME - PROPOSED
-  BUS STOP CLEAR WAY - EXISTING



TITLE:
EXETER HATOC
CHANCELLOR'S WAY, EXETER
294416, 94747



FIGURE No:
ENV5934-20



SCALE:
1:500

Contains Ordnance Survey data.
© Crown copyright and database rights 2022. 100019783

KEY:

-  NO WAITING AT ANY TIME - PROPOSED
-  DISABLED PARKING - EXISTING

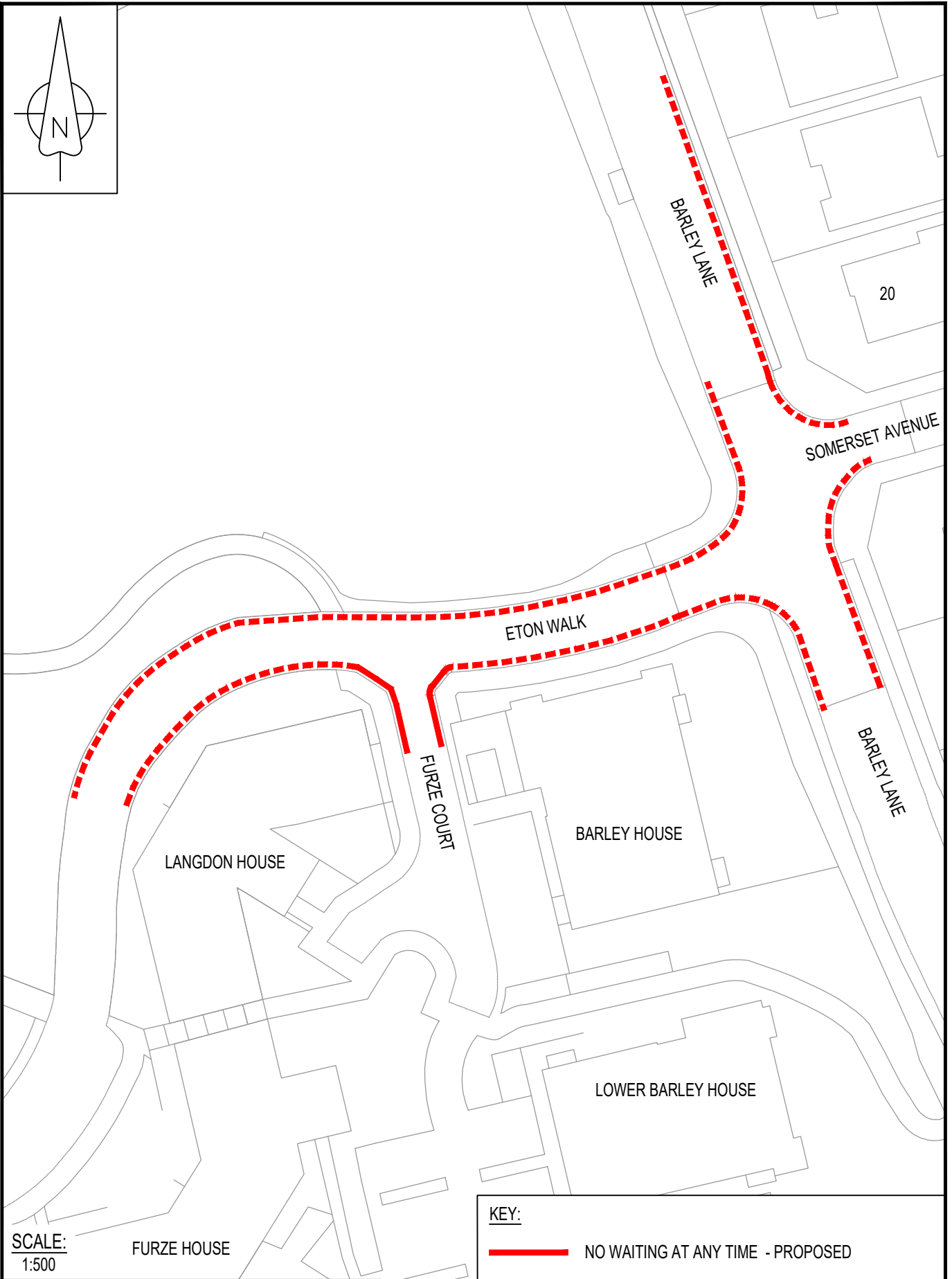
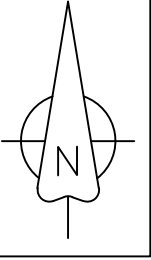


TITLE:

EXETER HATOC
KING ARTHUR'S ROAD, EXETER
294225, 94334

FIGURE No:

ENV5934-21



SCALE:
1:500

FURZE HOUSE

LANGDON HOUSE

FURZE COURT

BARLEY HOUSE

LOWER BARLEY HOUSE

ETON WALK

SOMERSET AVENUE

BARLEY LANE

20

BARLEY LANE

KEY:

 NO WAITING AT ANY TIME - PROPOSED

 NO WAITING AT ANY TIME - EXISTING

Contains Ordnance Survey data.
© Crown copyright and database rights 2022. 100019783

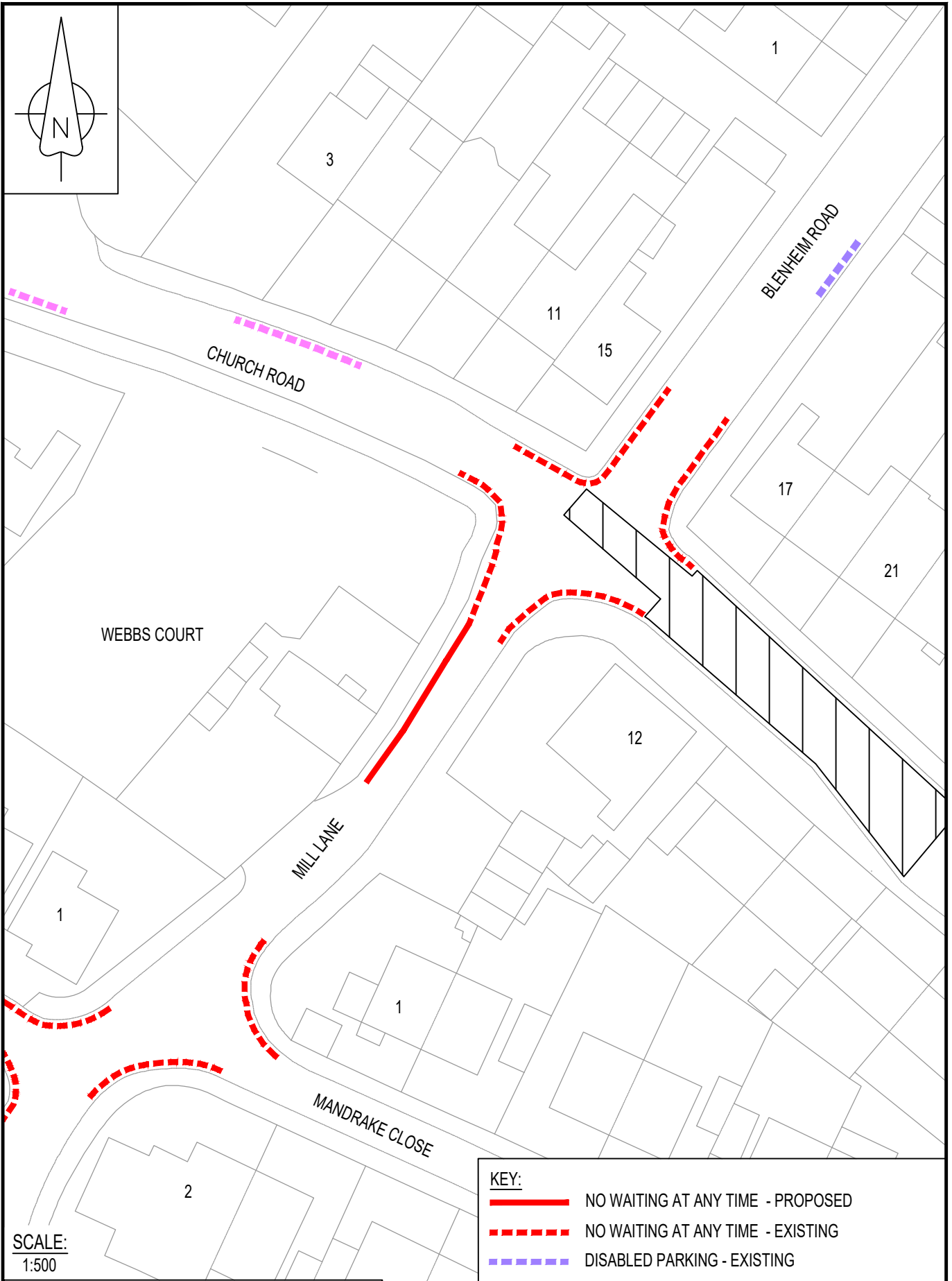
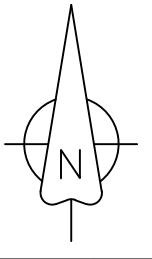


TITLE:

EXETER HATOC
FURZE COURT, EXETER
290015, 91511

FIGURE No:






ENV5934-22



SCALE:
1:500

Contains Ordnance Survey data.
© Crown copyright and database rights 2022. 100019783

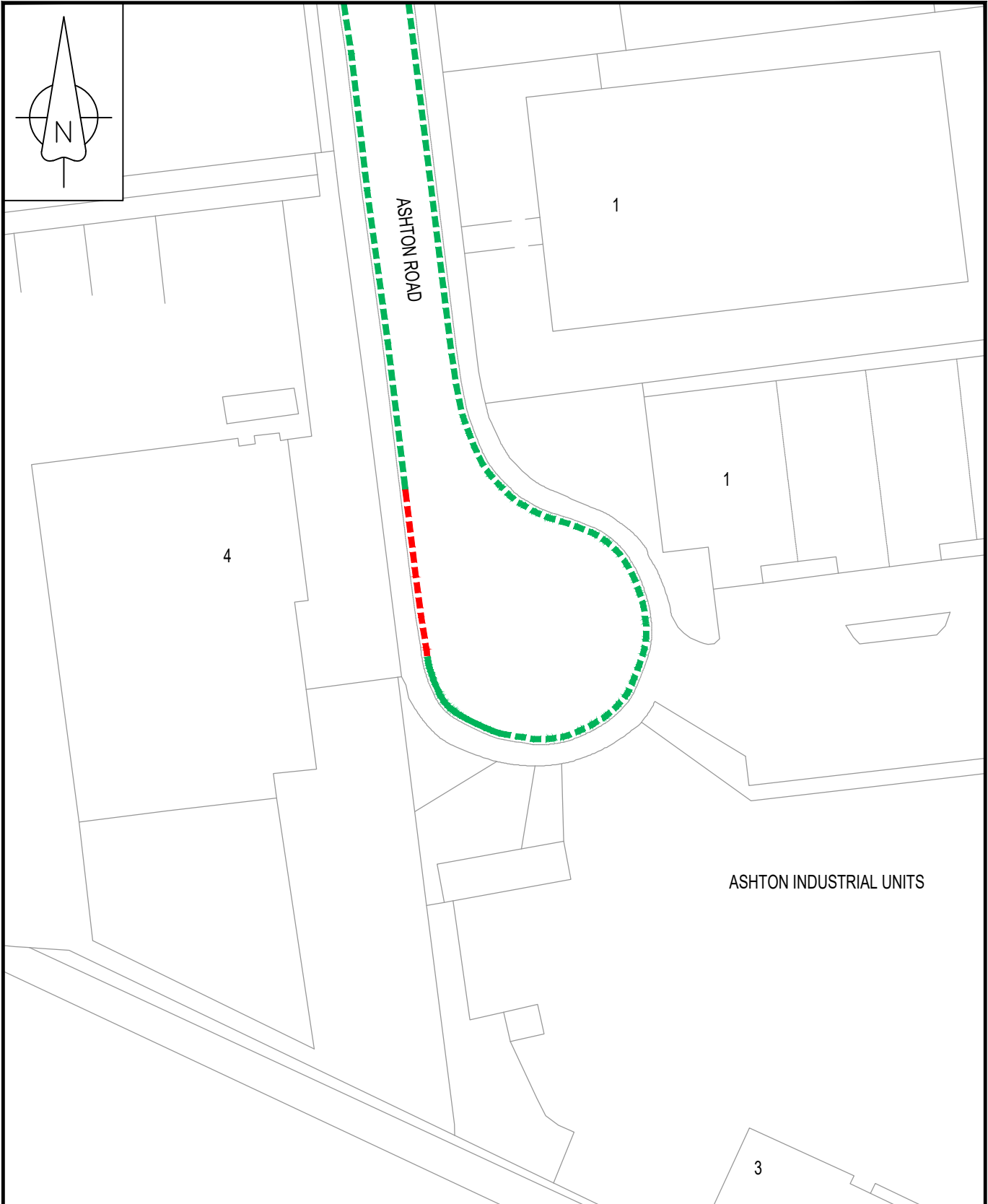
KEY:

-  NO WAITING AT ANY TIME - PROPOSED
-  NO WAITING AT ANY TIME - EXISTING
-  DISABLED PARKING - EXISTING
-  BUS STOP CLEARWAY - EXISTING
-  CONTROLLED CROSSING - EXISTING



TITLE:
EXETER HATOC
MILL LANE, EXETER
291594, 90479

FIGURE No:
ENV5934-23



SCALE:
1:500

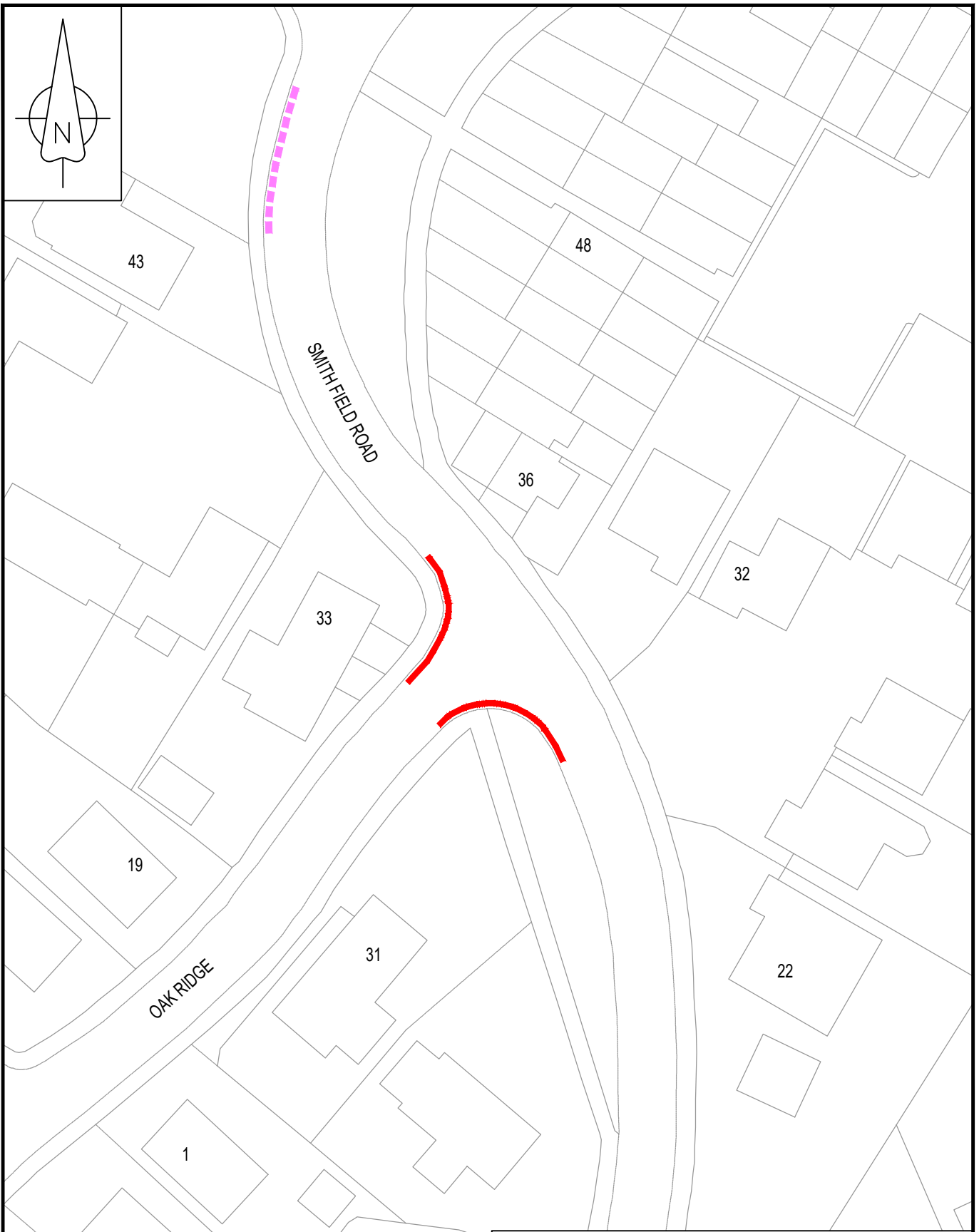
Contains Ordnance Survey data.
© Crown copyright and database rights 2022. 100019783

KEY:	
	NO WAITING MON -SAT 8am-6pm - PROPOSED
	NO WAITING MON -SAT 8am-6pm - EXISTING
	NO WAITING AT ANY TIME - EXISTING



TITLE:
EXETER HATOC
ASHTON ROAD, EXETER
291664, 90874

FIGURE No:
ENV5934-24



SCALE:
1:500

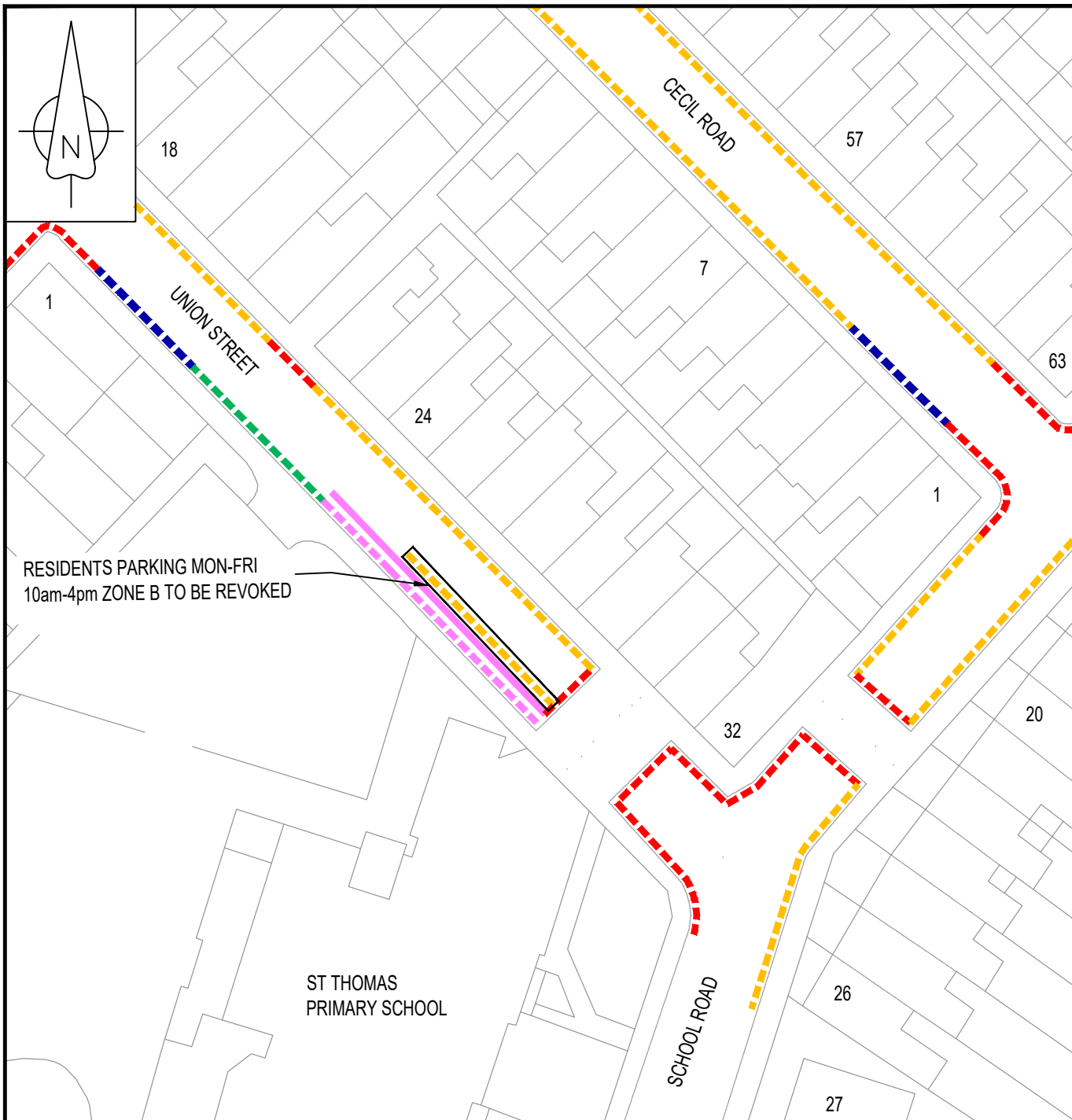
Contains Ordnance Survey data.
© Crown copyright and database rights 2022. 100019783

KEY:
— NO WAITING AT ANY TIME - PROPOSED
- - - BUS STOP CLEARWAY - EXISTING



TITLE:
EXETER HATOC
OAK RIDGE , EXETER
291380, 89852

FIGURE No:
ENV5934-25



RESIDENTS PARKING MON-FRI
10am-4pm ZONE B TO BE REVOKED

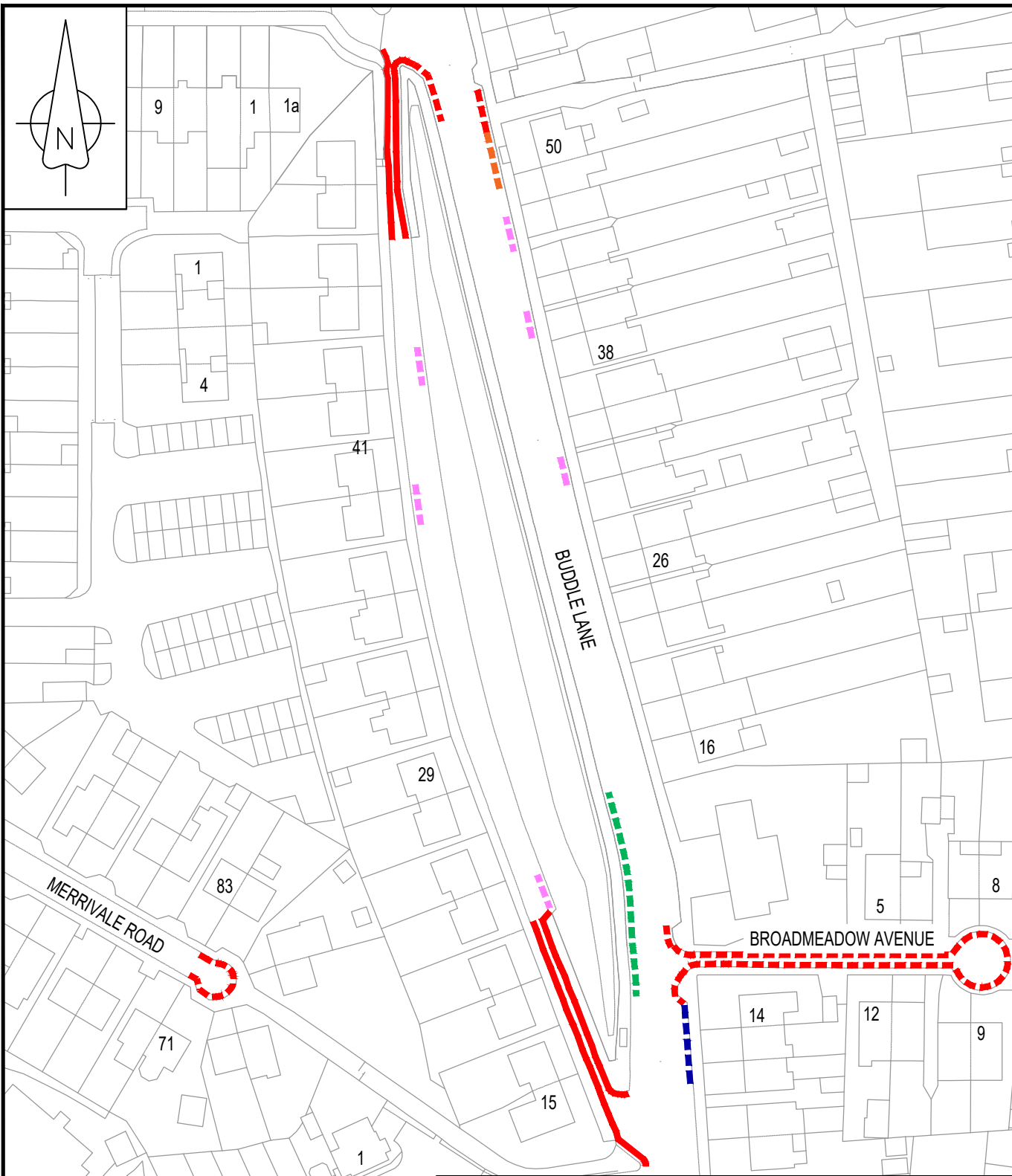
ST THOMAS
PRIMARY SCHOOL

SCALE:
1:500

Contains Ordnance Survey data.
© Crown copyright and database rights 2022. 100019783

KEY:

- - - - - NO WAITING AT ANY TIME - EXISTING
- - - - - NO WAITING 8am - 6pm - EXISTING
- - - - - LIMITED WAITING MON-SAT 9am - 6pm 2 HOURS
NO RETURN WITHIN 4 HOURS - EXISTING
- - - - - RESIDENTS PARKING MON-FRI 10am-4pm ZONE B
- EXISTING
- - - - - SCHOOL KEEP CLEAR (ADVISORY) - EXISTING
- SCHOOL KEEP CLEAR NO STOPPING AT ANY
TIME - PROPOSED



SCALE:
1:1000

Contains Ordnance Survey data.
© Crown copyright and database rights 2022. 100019783

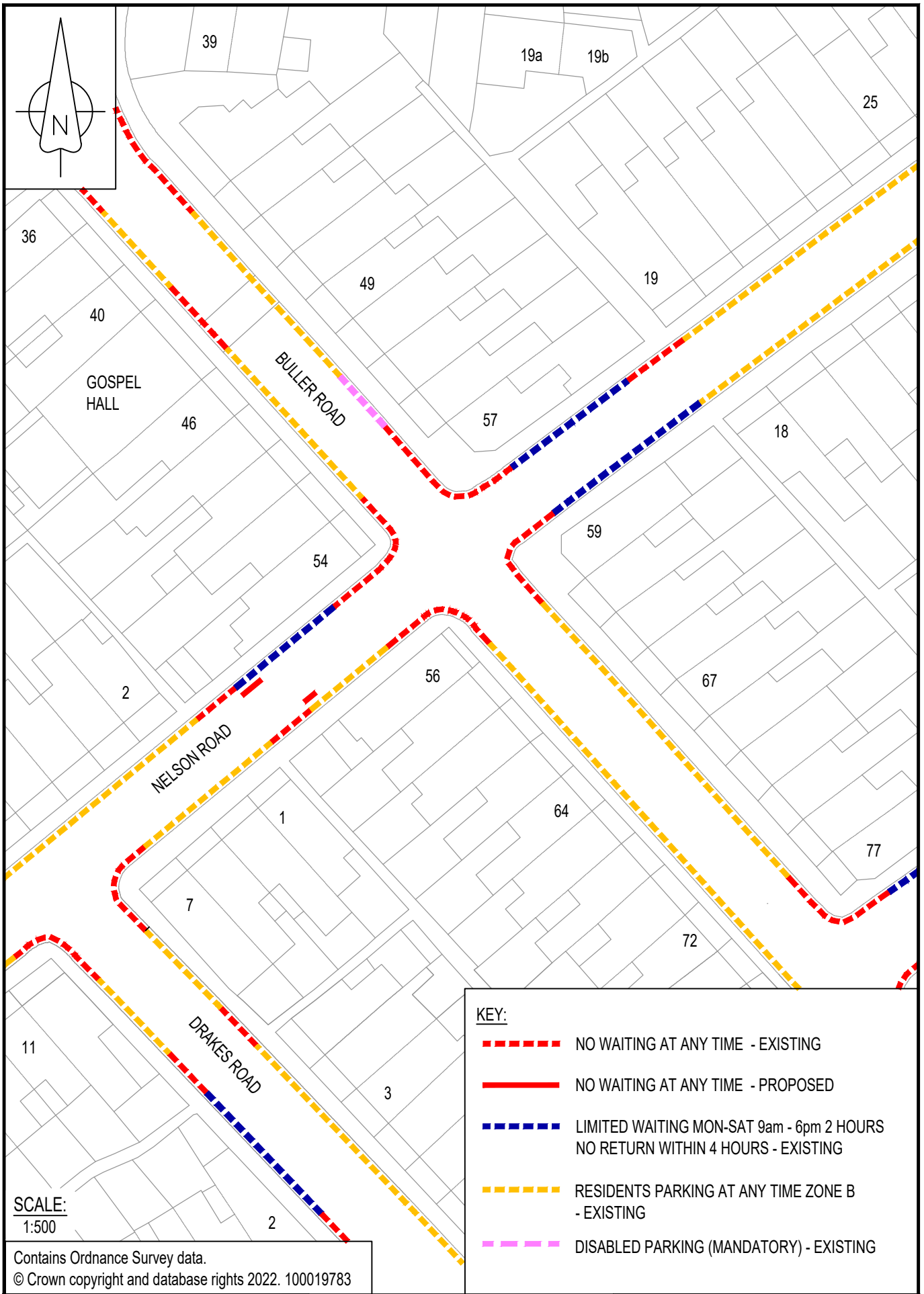
KEY:

- - - NO WAITING AT ANY TIME - EXISTING
- NO WAITING AT ANY TIME - PROPOSED
- - - NO WAITING MON -SAT 7am-7pm - EXISTING
- - - LIMITED WAITING MON-SAT 9am - 6pm 30 MINUTES
NO RETURN WITHIN 1 HOUR - EXISTING
- - - BUS STOP CLEARWAY - EXISTING
- - - DISABLED PARKING (ADVISORY) - EXISTING



TITLE:
**EXETER HATOC
BUDDLE LANE, EXETER
290797, 91916**

FIGURE No:
ENV5934-27



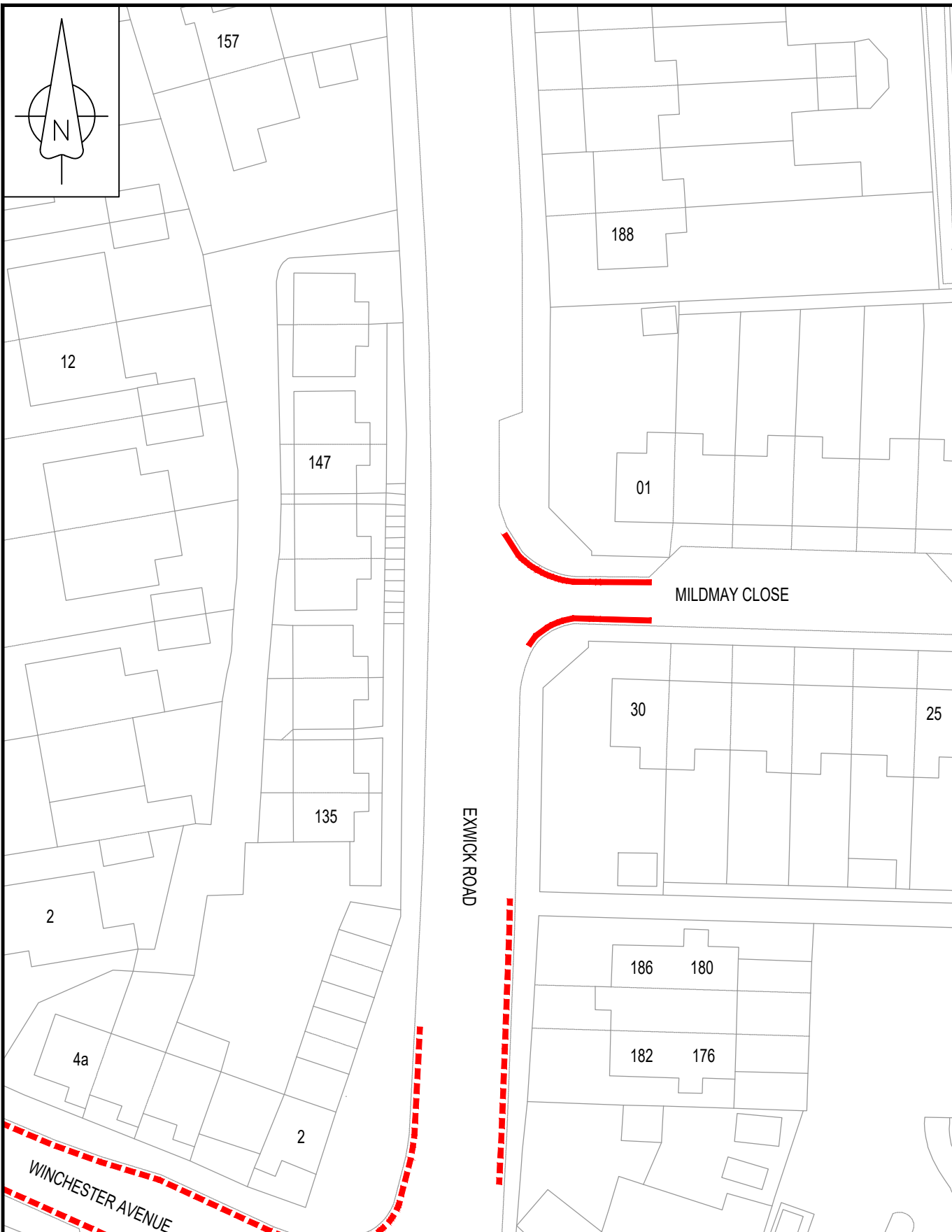
SCALE:
1:500

Contains Ordnance Survey data.
© Crown copyright and database rights 2022. 100019783





TITLE:
**EXETER HATOC
NELSON ROAD, EXETER
291175, 92028**

FIGURE No:
ENV5934-28



SCALE:
1:500

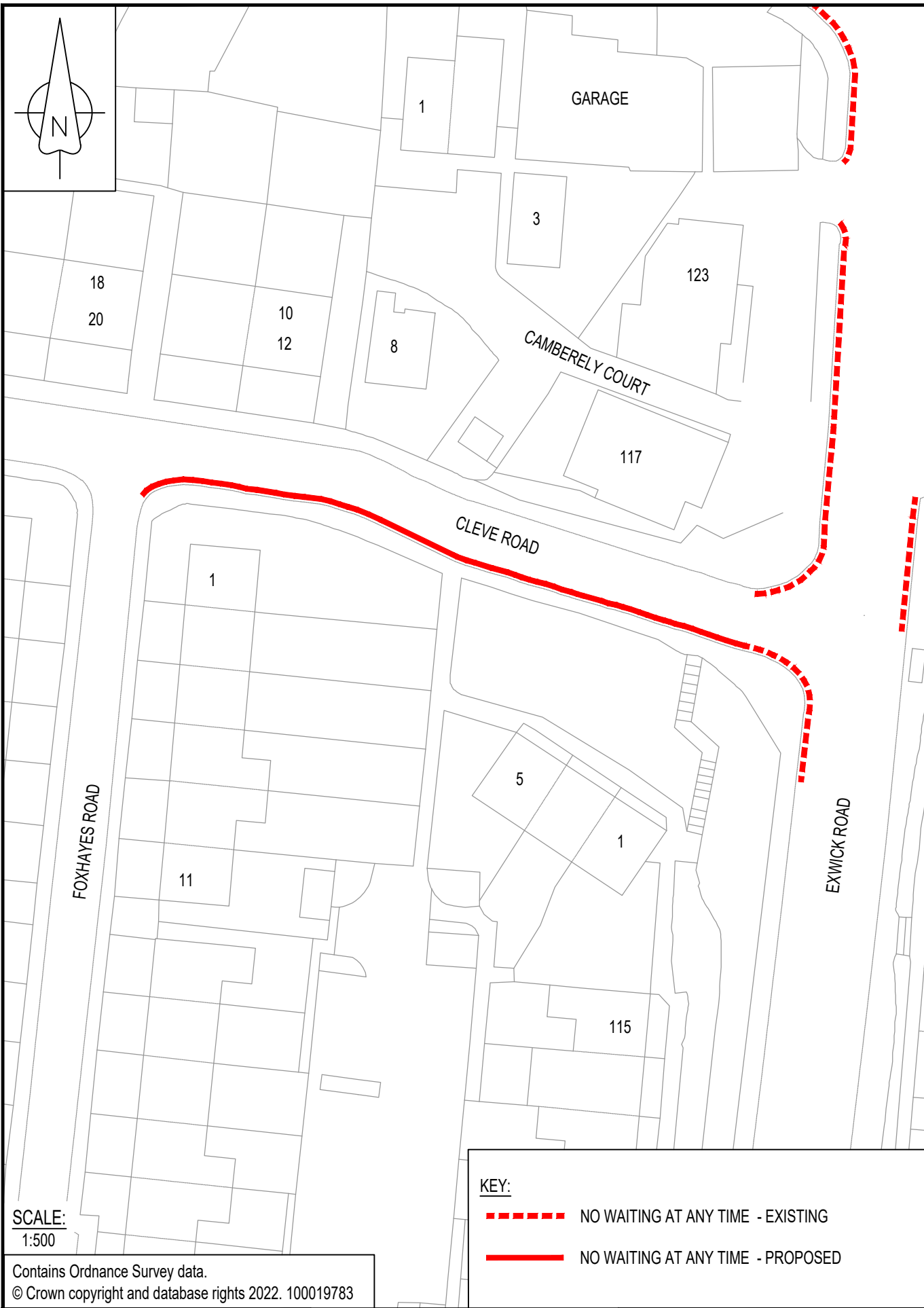
Contains Ordnance Survey data.
© Crown copyright and database rights 2022. 100019783

KEY:	
	NO WAITING AT ANY TIME - EXISTING
	NO WAITING AT ANY TIME - PROPOSED



TITLE:
EXETER HATOC
MILDMAY CLOSE, EXETER
290779, 93071

FIGURE No:
ENV5934-29



SCALE:
1:500

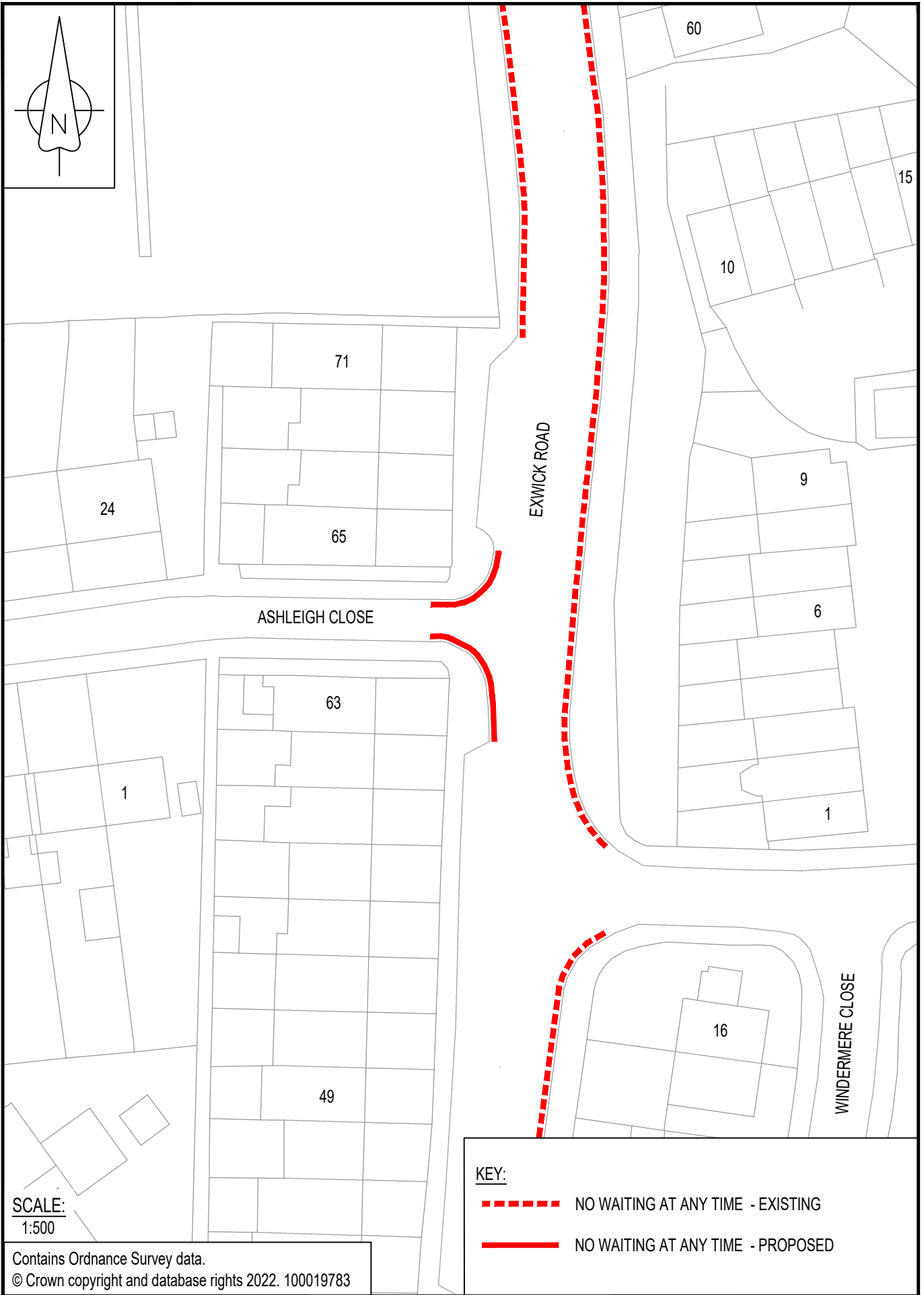
Contains Ordnance Survey data.
© Crown copyright and database rights 2022. 100019783

KEY:
- - - - - NO WAITING AT ANY TIME - EXISTING
————— NO WAITING AT ANY TIME - PROPOSED



TITLE:
EXETER HATOC
CLEVE ROAD, EXETER
290711, 92955

FIGURE No:
ENV5934-30



SCALE:
1:500

Contains Ordnance Survey data.
© Crown copyright and database rights 2022. 100019783

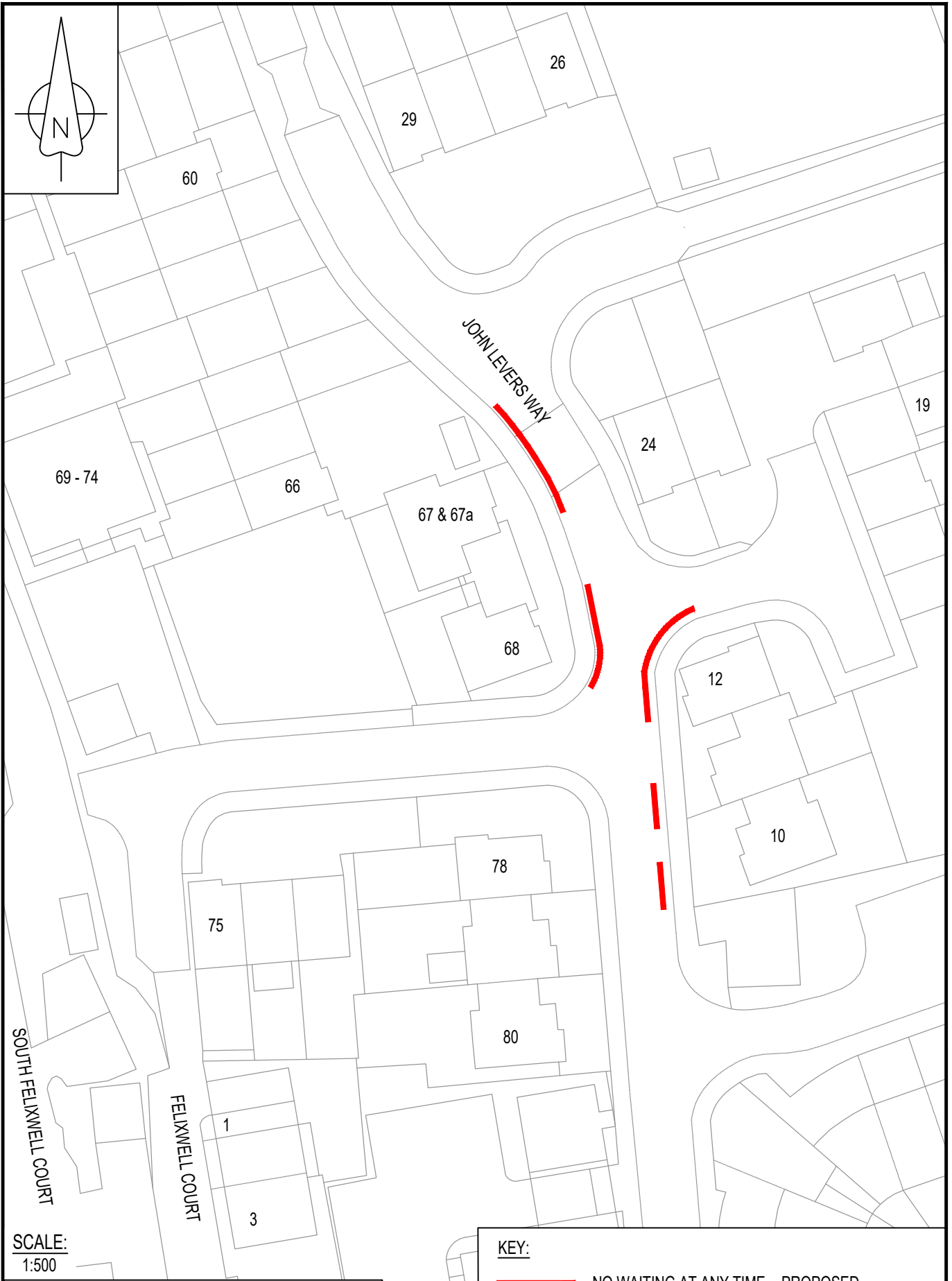
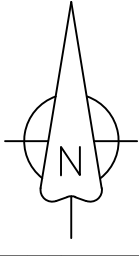
KEY:

- - - NO WAITING AT ANY TIME - EXISTING
- NO WAITING AT ANY TIME - PROPOSED



TITLE:
EXETER HATOC
ASHLEIGH CLOSE, EXETER
290765, 92588

FIGURE No:
ENV5934-31



SCALE:
1:500

Contains Ordnance Survey data.
© Crown copyright and database rights 2022. 100019783

KEY:

 NO WAITING AT ANY TIME - PROPOSED

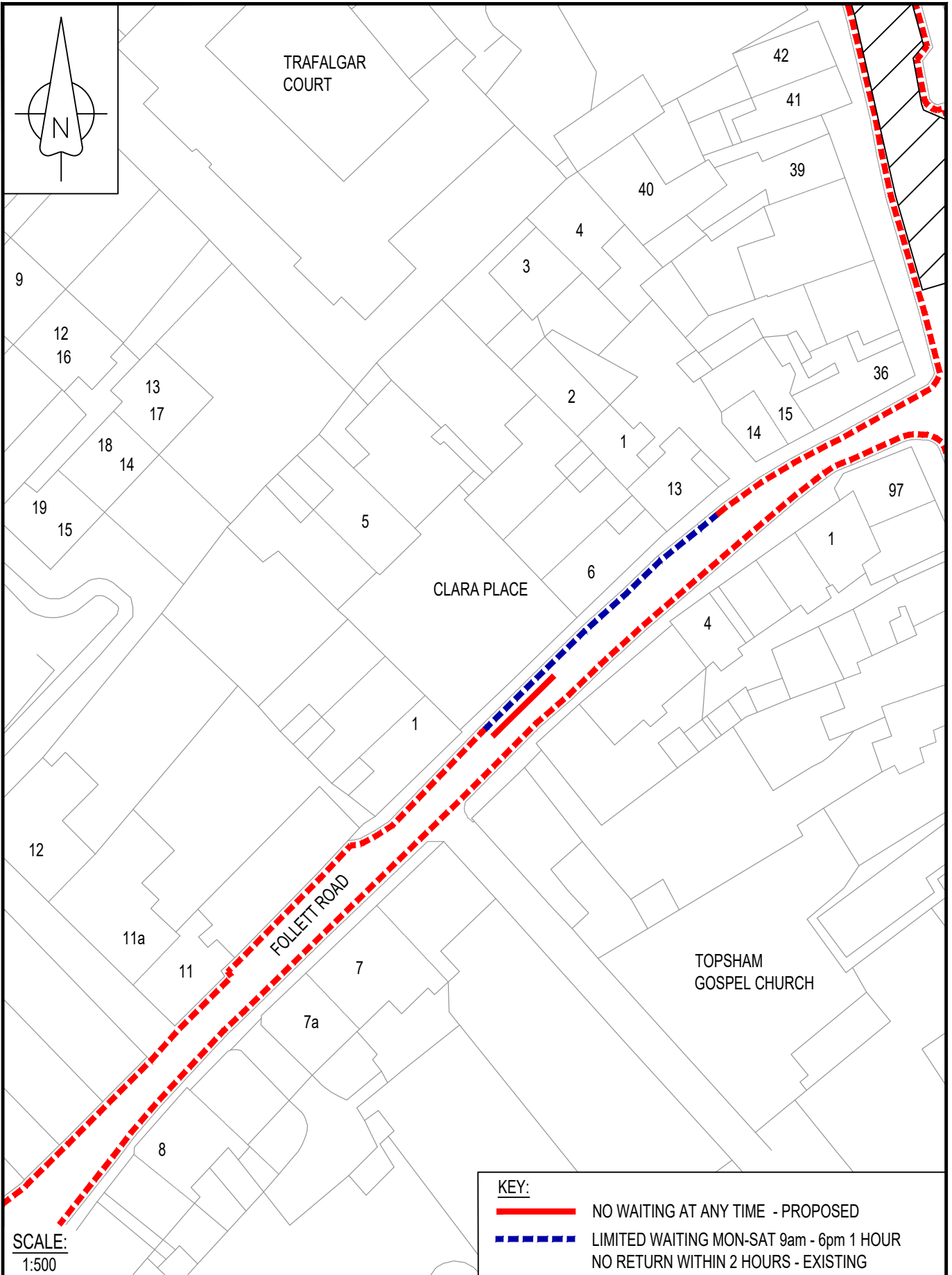
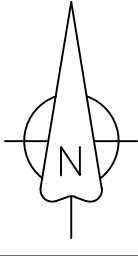


TITLE:

EXETER HATOC
JOHN LEVERS WAY, EXETER
290956, 92416

FIGURE No:




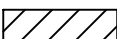
ENV5934-32



SCALE:
1:500

Contains Ordnance Survey data.
© Crown copyright and database rights 2022. 100019783

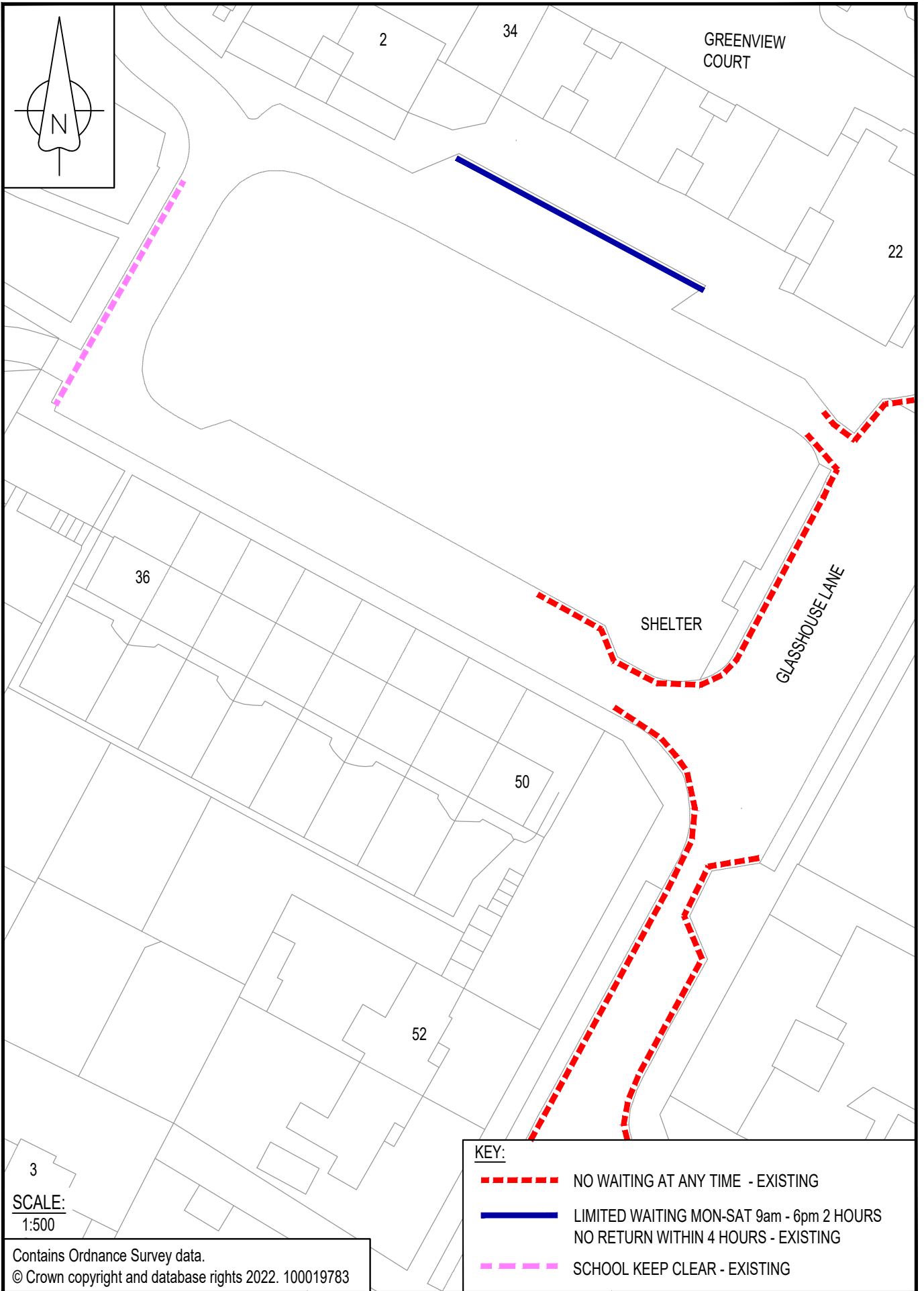
KEY:

-  NO WAITING AT ANY TIME - PROPOSED
-  LIMITED WAITING MON-SAT 9am - 6pm 1 HOUR
NO RETURN WITHIN 2 HOURS - EXISTING
-  NO WAITING AT ANY TIME - EXISTING
-  CONTROLLED CROSSING - EXISTING



TITLE:
**EXETER HATOC
FOLLETT ROAD, TOPSHAM
296430, 88260**

FIGURE No:
ENV5934-33






3

SCALE:
1:500

Contains Ordnance Survey data.
© Crown copyright and database rights 2022. 100019783

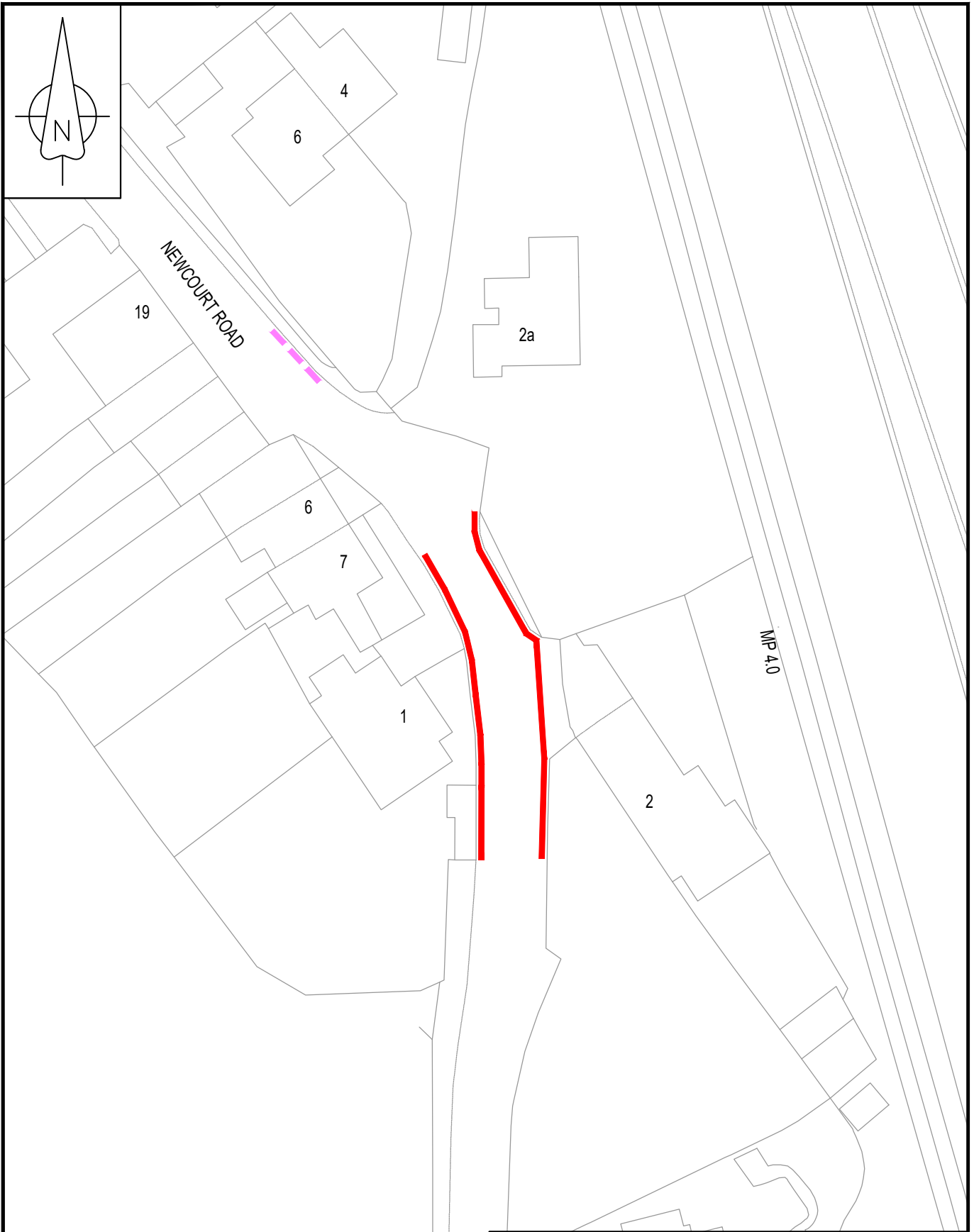
KEY:

-  NO WAITING AT ANY TIME - EXISTING
-  LIMITED WAITING MON-SAT 9am - 6pm 2 HOURS
NO RETURN WITHIN 4 HOURS - EXISTING
-  SCHOOL KEEP CLEAR - EXISTING



TITLE:
EXETER HATOC
GLASSHOUSE LANE, EXETER
294760 , 089648



FIGURE No:
ENV5934-35



SCALE:
1:500

Contains Ordnance Survey data.
© Crown copyright and database rights 2022. 100019783

KEY:

-  NO WAITING AT ANY TIME - PROPOSED
-  DISABLED PARKING (ADVISORY) - EXISTING

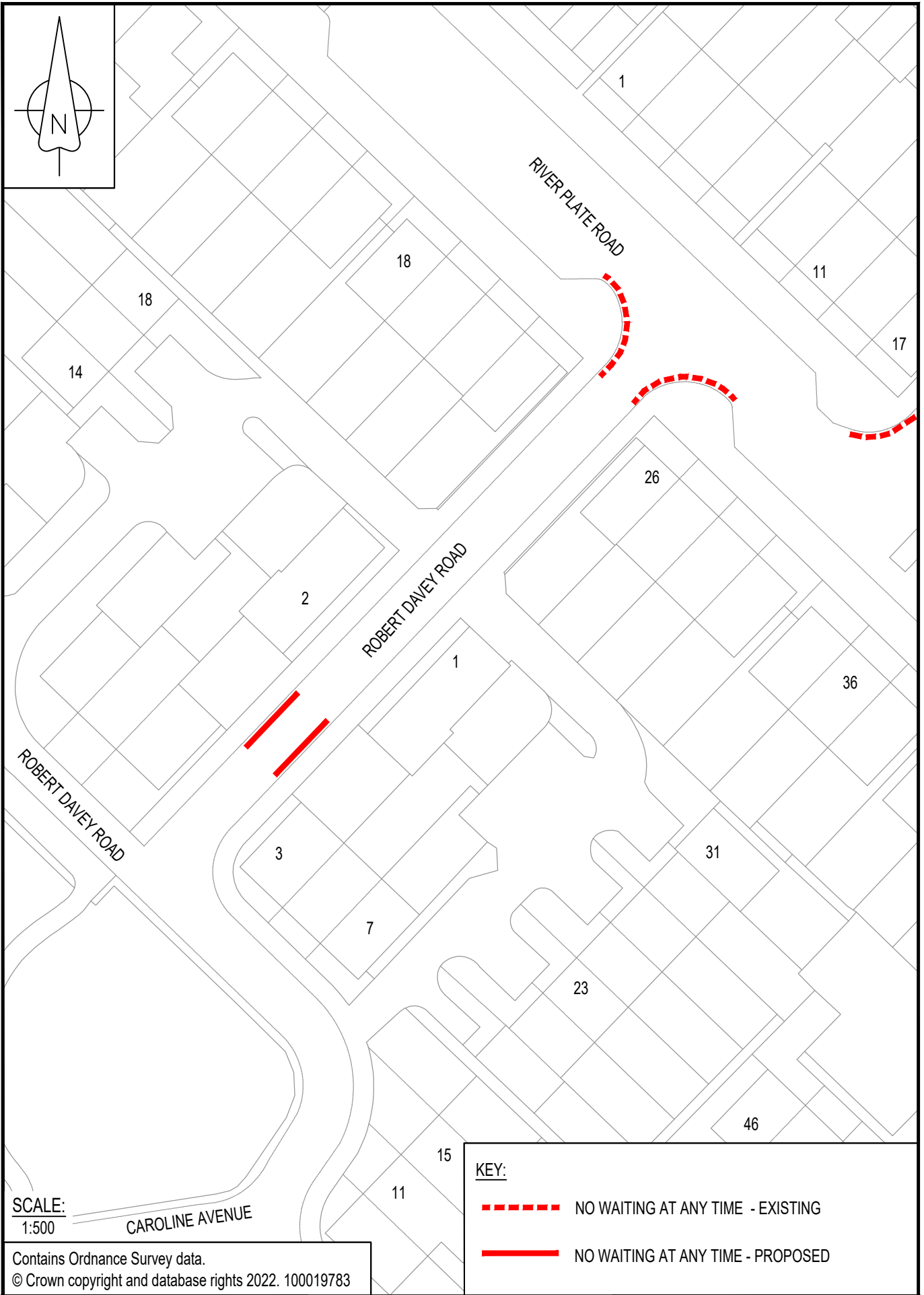


TITLE:

EXETER HATOC
NEWCOURT ROAD, TOPSHAM
296441,88815

FIGURE No:



ENV5934-36



SCALE:
1:500

Contains Ordnance Survey data.
© Crown copyright and database rights 2022. 100019783

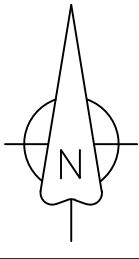
KEY:

-  NO WAITING AT ANY TIME - EXISTING
-  NO WAITING AT ANY TIME - PROPOSED



TITLE:
EXETER HATOC
ROBERT DAVEY ROAD, EXETER
295893,90285

FIGURE No:
ENV5934-37



PRIMROSE
COTTAGE

THE
BARTON

1

2

23

BELVEDERE

MILL ROAD

25

10

29

MILL DRIVE

1

RIVER HOUSE

1

5

2 TO 4

SCALE:
1:500

Contains Ordnance Survey data.
© Crown copyright and database rights 2022. 100019783

KEY:

 NO WAITING AT ANY TIME - PROPOSED

File name C:\USERS\INGM\02839\DESKTOP\ENV5934-38-MILL ROAD_EXETER.DXF - printed on Friday, April 29, 2022 10:12:46 AM, by Maricetty, Gopinath

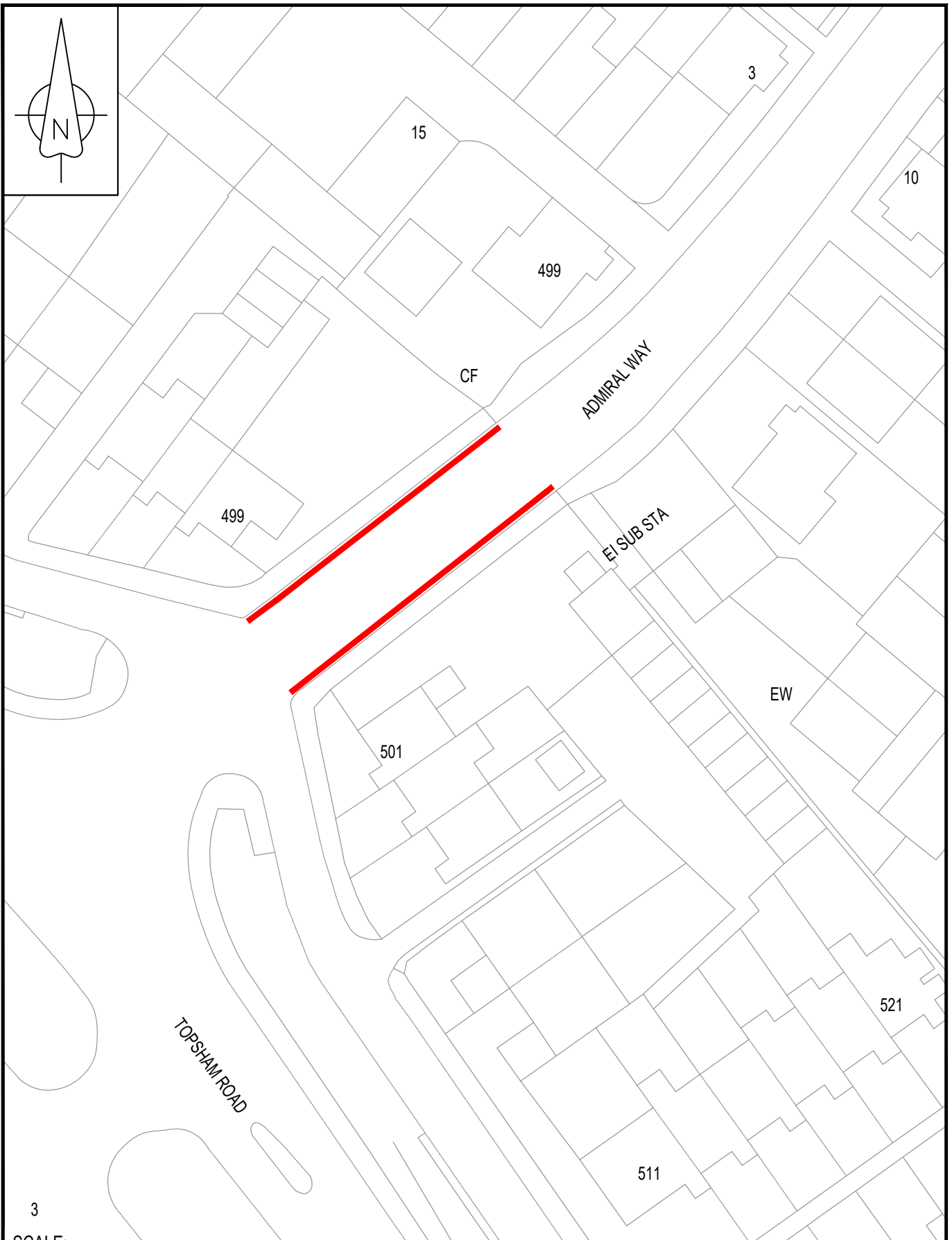
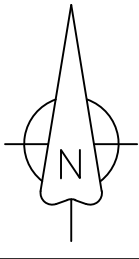


TITLE:

EXETER HATOC
MILL ROAD, EXETER
293956,90263

FIGURE No:

ENV5934-38



3

SCALE:
1:500

Contains Ordnance Survey data.
© Crown copyright and database rights 2022. 100019783

KEY:

 NO WAITING AT ANY TIME - PROPOSED

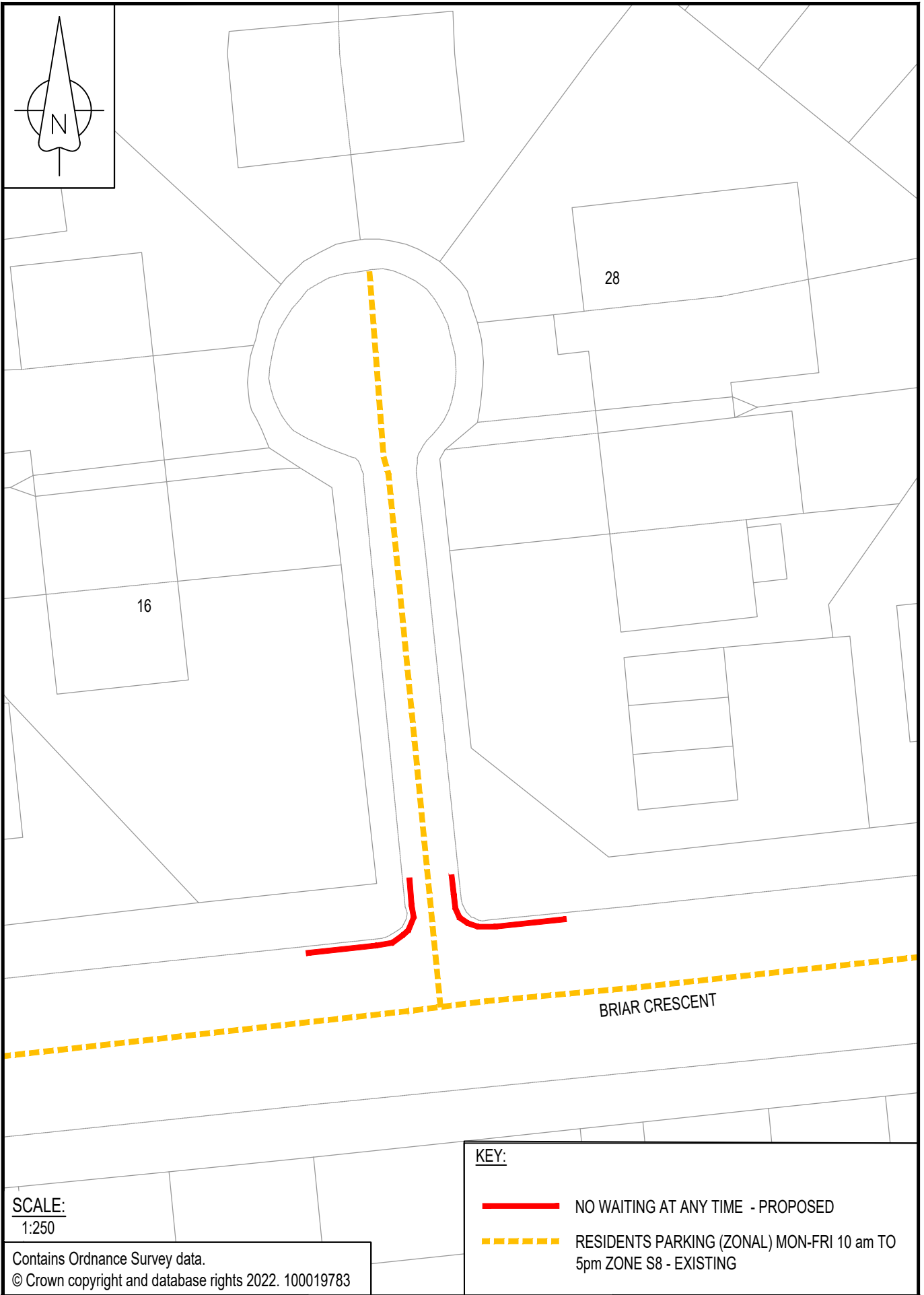


TITLE:

EXETER HATOC
ADMIRAL WAY, EXETER
295215,89587



FIGURE No:

ENV5934-39



SCALE:
1:250

Contains Ordnance Survey data.
© Crown copyright and database rights 2022. 100019783

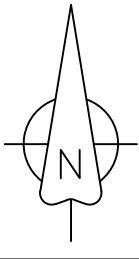
KEY:	
	NO WAITING AT ANY TIME - PROPOSED
	RESIDENTS PARKING (ZONAL) MON-FRI 10 am TO 5pm ZONE S8 - EXISTING



TITLE:
EXETER HATOC
BRIAR CRESCENT, EXETER
293805,90954

FIGURE No:
ENV5934-40

File name: \CORP-PBW\AN\NET\MIN_BLR_PROJECTS\10126\07-70090765-DEVON - 21226 - HATOC WAITING RESTRICTION REVIEW 21 22\03 WIP\XX03 DRAWINGS\WORKING DRAWINGS\ADVERTISING PLANS\EXETER\ENV5934-1+RONCHETTI WAY - EXETER.DWG, printed on Tuesday, April 5, 2022 3:23:15 PM, by Maricetty Gopinath



7 TO 15

16 TO 24

1 TO 6

20

24

22

21

23

62

2

66

1

RONCHETTI WAY





SCOTT AVENUE

SHAKESPEARE ROAD

SCALE:
1:500

Contains Ordnance Survey data.
© Crown copyright and database rights 2022. 100019783

KEY:

-  NO WAITING AT ANY TIME - EXISTING
-  NO WAITING AT ANY TIME - PROPOSED
-  RESIDENTS PARKING MON - FRI 10am-5pm ZONE S8 - EXISTING
-  DISABLED BADGE HOLDERS ONLY AT ANY TIME - EXISTING

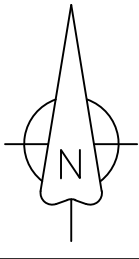


TITLE:

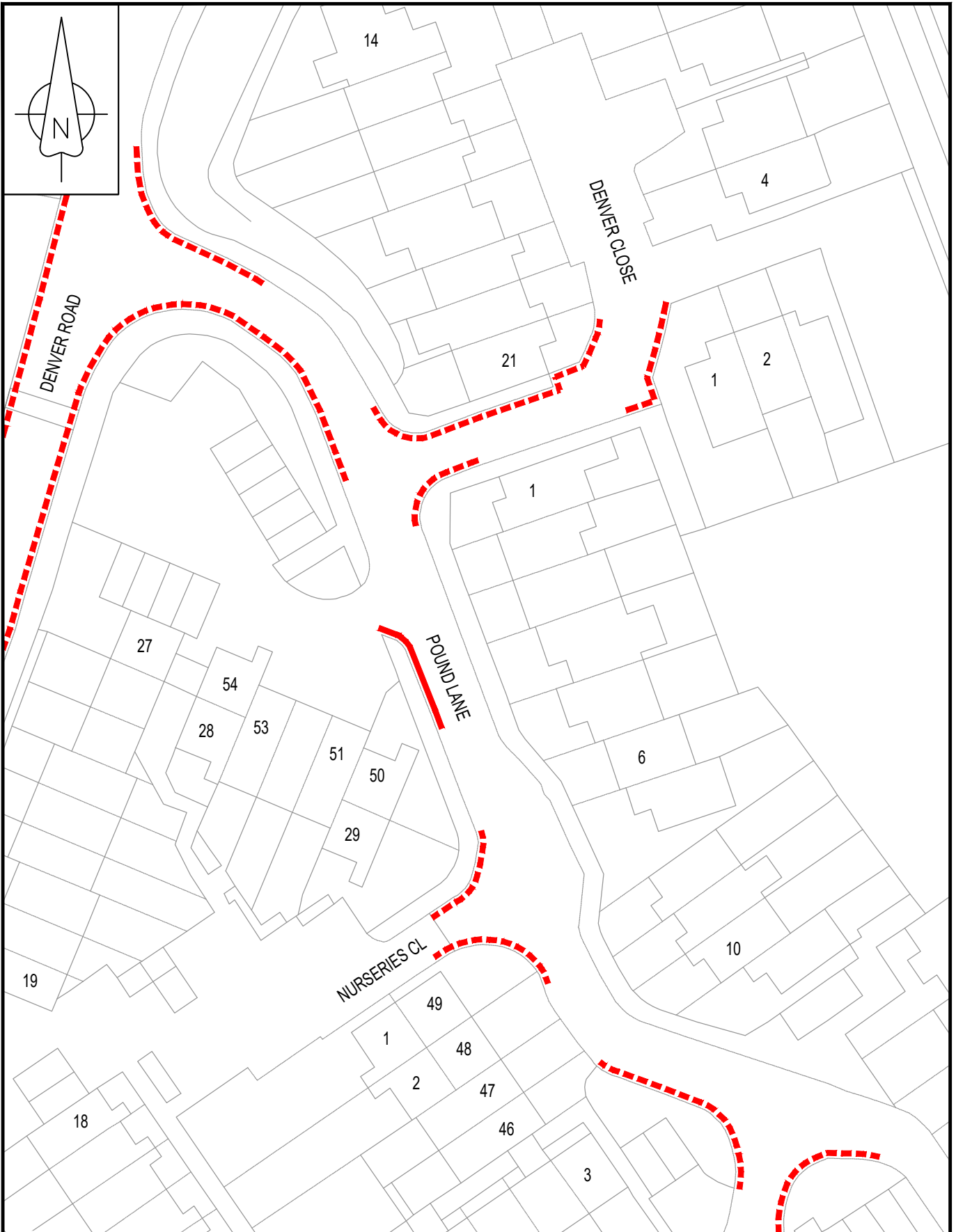
EXETER HATOC
RONCHETTI WAY, EXETER,
293676 , 91394

FIGURE No:

ENV5934-41





File name: \\UK\WSPGROUP\COMCENTRAL\DATA\PROJECTS\70090XXX\70090765 - HATOC WAITING RR. 202203.WIP\36 DRAWING\ACAD\WORKING DRAWINGS\ADVERTISING PLANS\EXETER\ENV5934-42-POUND LANE_EXETER.DWG, printed on: Wednesday, May 11, 2022 1:39:41 PM, by: Maricelly, Gopinath



SCALE:
1:500

Contains Ordnance Survey data.
© Crown copyright and database rights 2022. 100019783

KEY:

-  NO WAITING AT ANY TIME - EXISTING
-  NO WAITING AT ANY TIME - PROPOSED

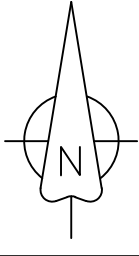


TITLE:

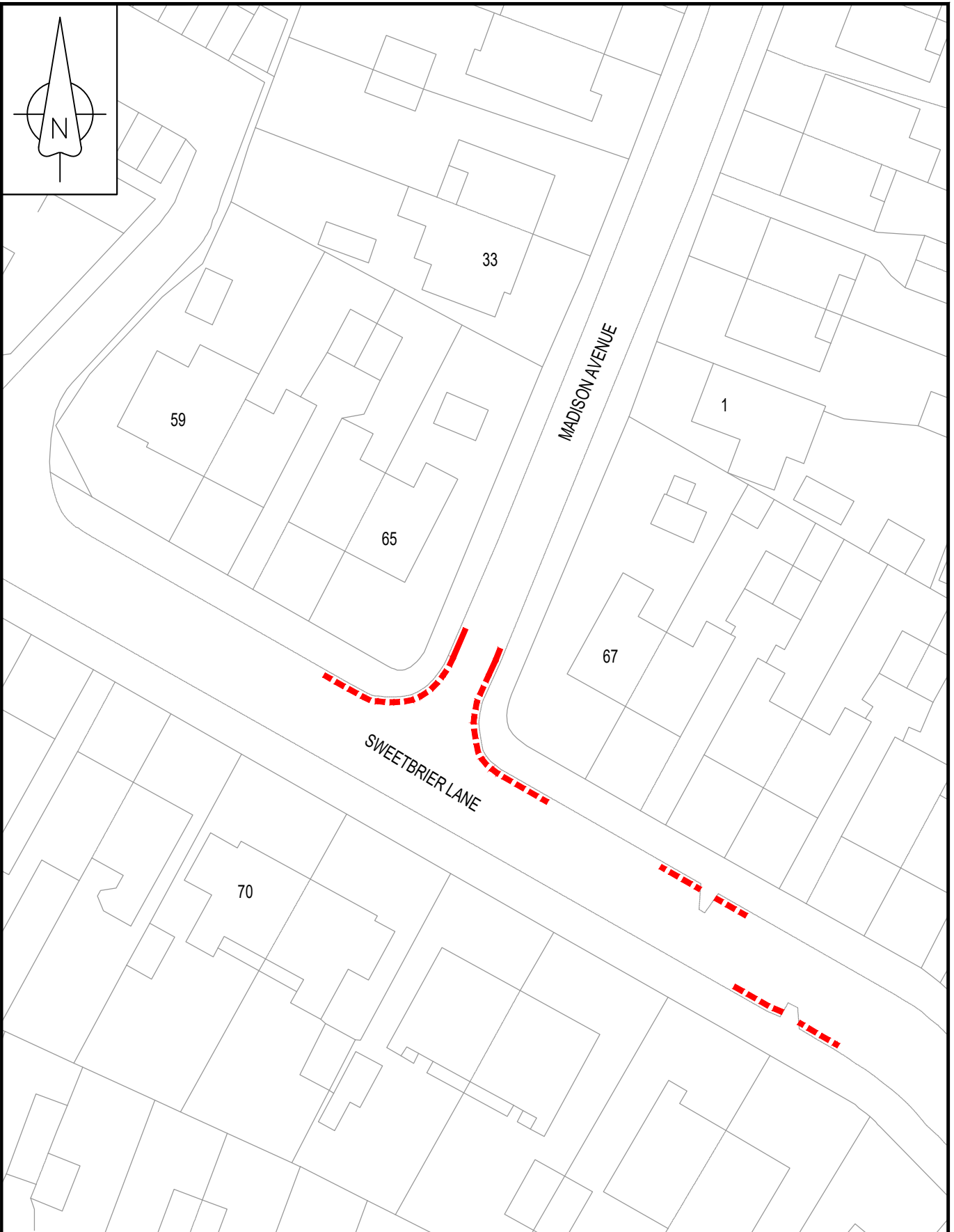
EXETER HATOC
POUND LANE, TOPSHAM,
296460 , 88629

FIGURE No:

ENV5934-42





File name: \\UK\WSPGROUP\COM\CENTRAL DATA\PROJECTS\70090XXX\70090765 - HATOC WAITING RR 202203\WIP\38 DRAWING\ACAD\WORKING DRAWINGS\ADVERTISING PLANS\EXETER\ENV5934-43-MADISON AVENUE_EXETER.DWG, printed on Friday, April 29, 2022 10:27:44 AM, by Harceety, Gopinath



SCALE:
1:500

Contains Ordnance Survey data.
© Crown copyright and database rights 2022. 100019783

KEY:

-  NO WAITING AT ANY TIME - EXISTING
-  NO WAITING AT ANY TIME - PROPOSED

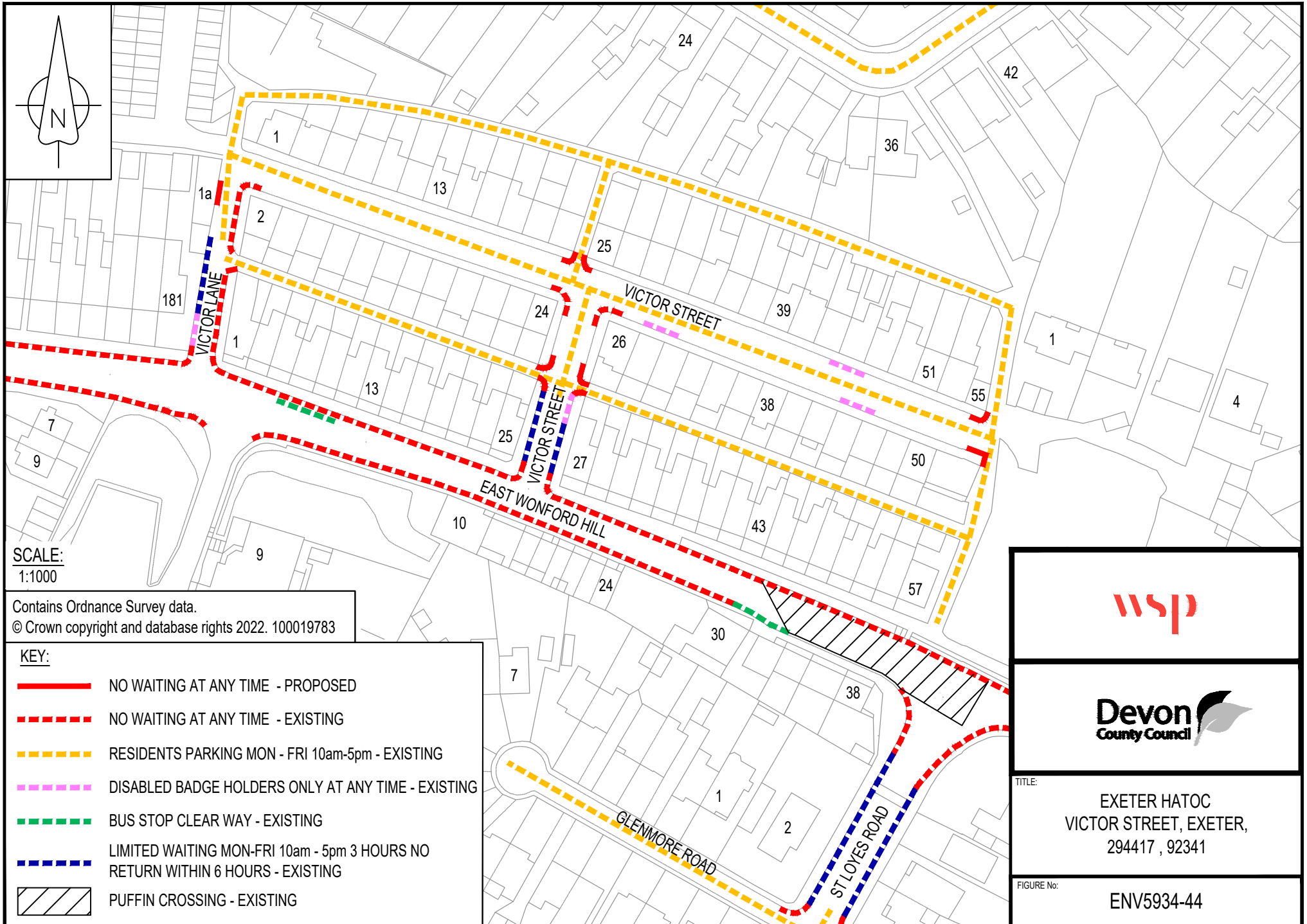


TITLE:

EXETER HATOC
MADISON AVENUE, EXETER,
294415, 92843

FIGURE No:

ENV5934-43



SCALE:
1:1000

Contains Ordnance Survey data.
© Crown copyright and database rights 2022. 100019783

- KEY:**
- NO WAITING AT ANY TIME - PROPOSED
 - - - - - NO WAITING AT ANY TIME - EXISTING
 - - - - - RESIDENTS PARKING MON - FRI 10am-5pm - EXISTING
 - - - - - DISABLED BADGE HOLDERS ONLY AT ANY TIME - EXISTING
 - - - - - BUS STOP CLEAR WAY - EXISTING
 - - - - - LIMITED WAITING MON-FRI 10am - 5pm 3 HOURS NO RETURN WITHIN 6 HOURS - EXISTING
 - / / / / / PUFFIN CROSSING - EXISTING

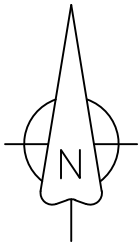




TITLE:
EXETER HATOC
VICTOR STREET, EXETER,
294417 , 92341

FIGURE No:
ENV5934-44

File name: \\UK\WSPGROUP\COM\CENTRAL\DATA\PROJECTS\70090XXX\70090765 - HATOC WAITING RR 202203\WIP\3B DRAWING\ACAD\WORKING DRAWINGS\ADVERTISING PLANS\EXETER\ENV\5934-45-VAUGHAN ROAD_EXETER.DWG, printed on Wednesday, May 4, 2022 12:47:59 PM by Marceby, Copinath



HILL LANE

1 TO 26

116

1

3

WHIPTON BARTON ROAD

114





VAUGHAN ROAD

110

SCALE:
1:500

Contains Ordnance Survey data.
© Crown copyright and database rights 2022. 100019783

KEY:

-  NO WAITING AT ANY TIME - EXISTING
-  NO LOADING MON - FRI 8am - 5pm - EXISTING
-  NO LOADING MON - FRI 8am - 5pm - PROPOSED
-  SCHOOL KEEP CLEAR - EXISTING

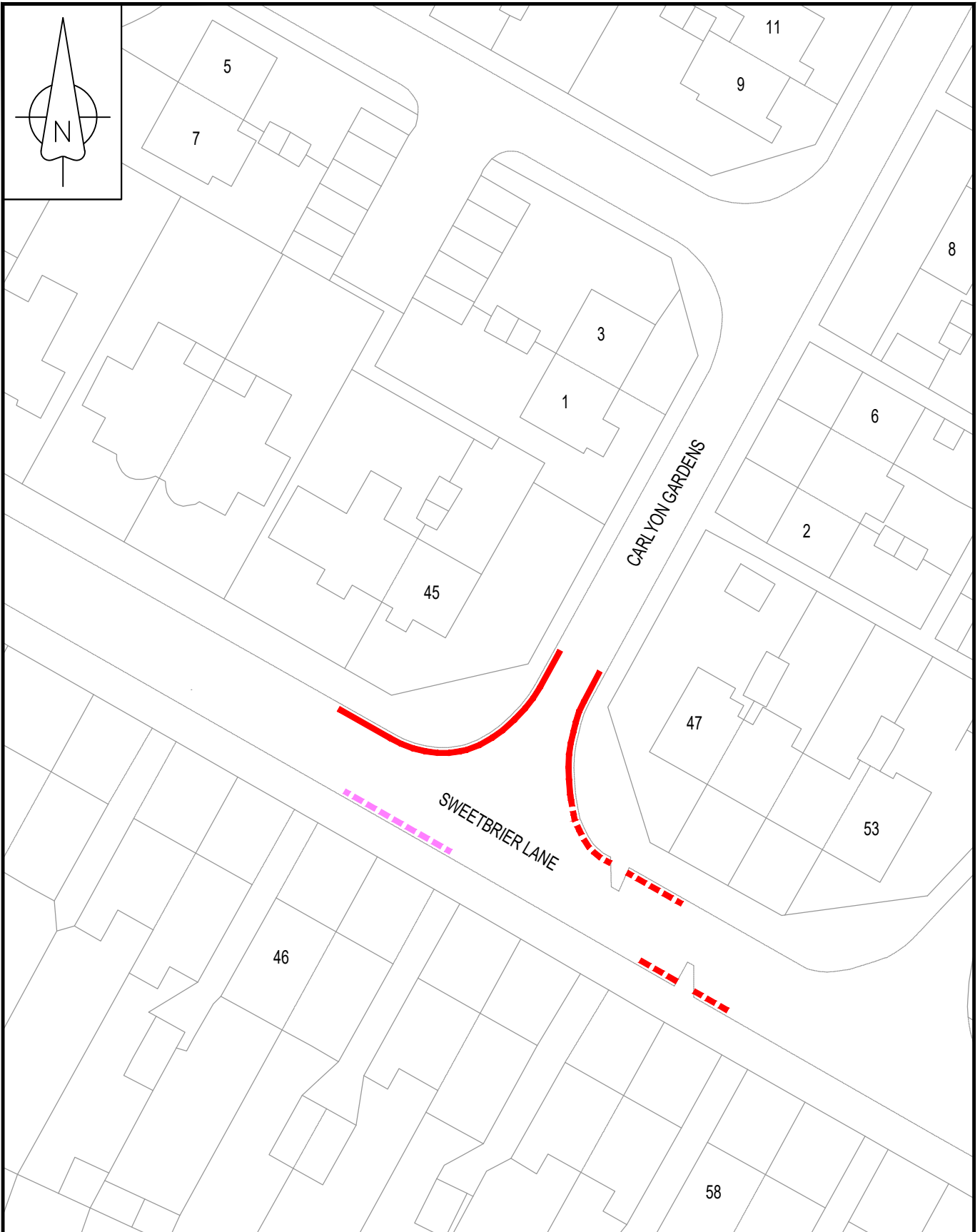


TITLE:

EXETER HATOC
VAUGHAN ROAD, EXETER,
294859 , 93340

FIGURE No:

ENV5934-45



SCALE:
1:500

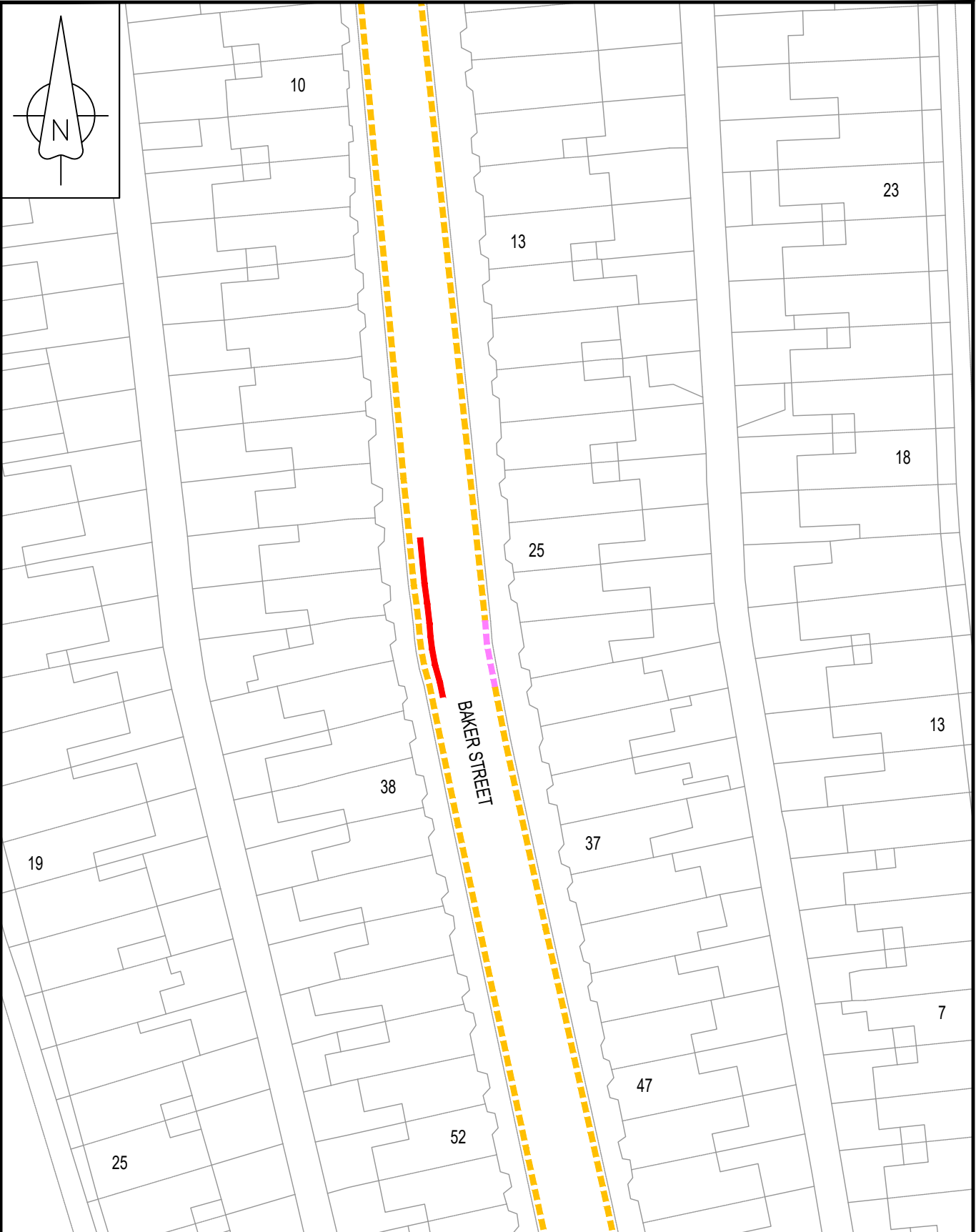
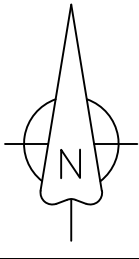
Contains Ordnance Survey data.
© Crown copyright and database rights 2022. 100019783

KEY:	
	NO WAITING AT ANY TIME - PROPOSED
	NO WAITING AT ANY TIME - EXISTING
	BUS STOP CLEAR WAY - EXISTING



TITLE:
EXETER HATOC
CARLYON GARDENS, EXETER
294332, 92880




FIGURE No:
ENV5934-46



SCALE:
1:500

Contains Ordnance Survey data.
© Crown copyright and database rights 2022. 100019783

KEY:

-  NO WAITING AT ANY TIME - PROPOSED
-  RESIDENTS PARKING AT ANY TIME ZONE-P - EXISTING
-  DISABLED PARKING BAY - EXISTING

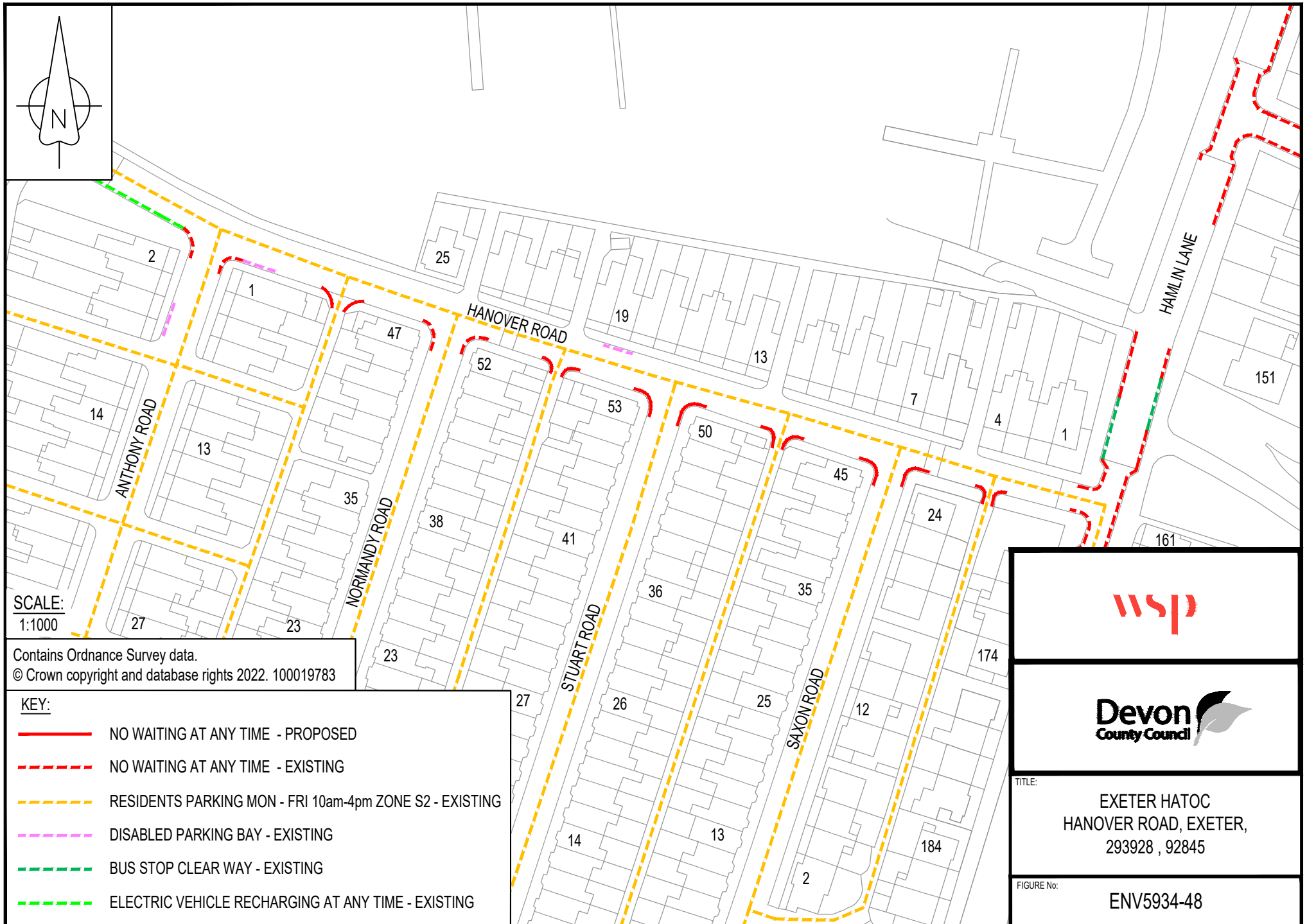
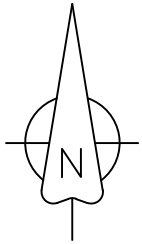


TITLE:

EXETER HATOC
BAKER STREET, EXETER,
293509 , 92336







FIGURE No:

ENV5934-47



SCALE:
1:1000

Contains Ordnance Survey data.
© Crown copyright and database rights 2022. 100019783

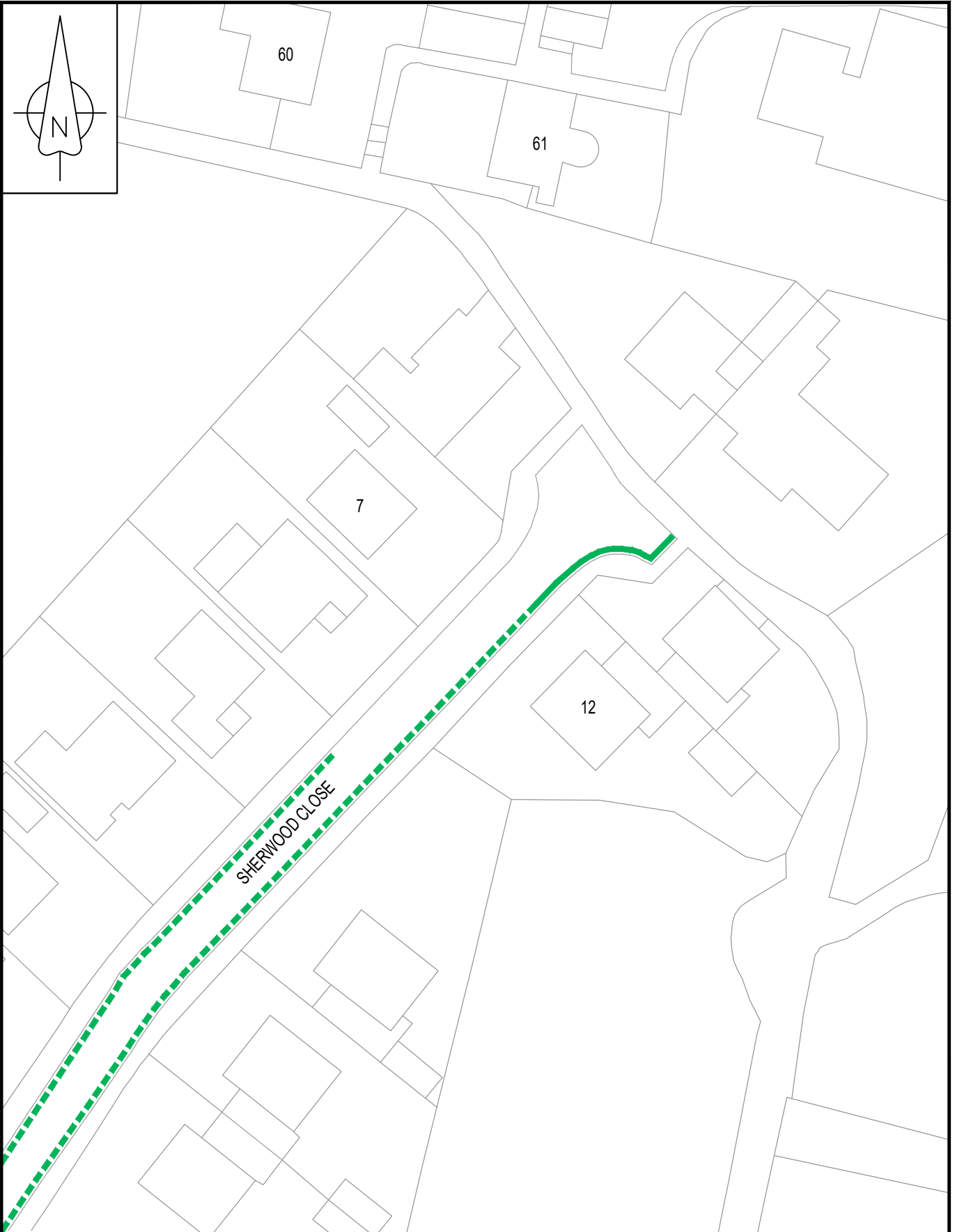
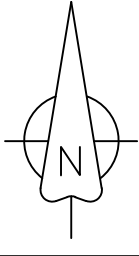
- KEY:**
-  NO WAITING AT ANY TIME - PROPOSED
 -  NO WAITING AT ANY TIME - EXISTING
 -  RESIDENTS PARKING MON - FRI 10am-4pm ZONE S2 - EXISTING
 -  DISABLED PARKING BAY - EXISTING
 -  BUS STOP CLEAR WAY - EXISTING
 -  ELECTRIC VEHICLE RECHARGING AT ANY TIME - EXISTING





TITLE:
**EXETER HATOC
HANOVER ROAD, EXETER,
293928, 92845**



FIGURE No:
ENV5934-48



SCALE:
1:500

Contains Ordnance Survey data.
© Crown copyright and database rights 2022. 100019783

KEY:

-  NO WAITING MON - FRI 9am-4pm - PROPOSED
-  NO WAITING MON - FRI 9am-4pm - EXISTING

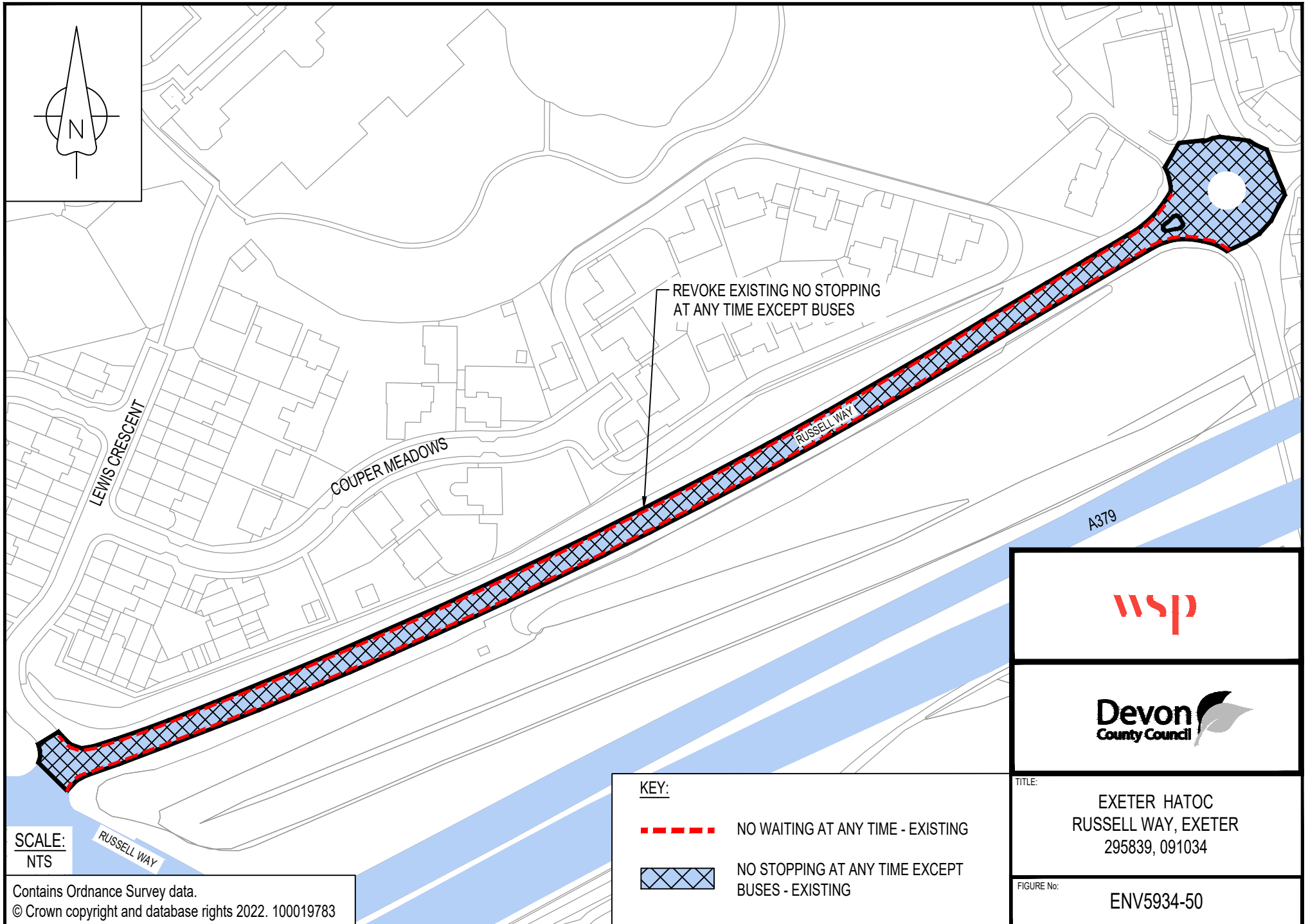
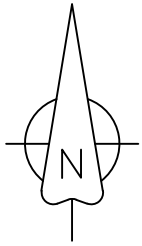


TITLE:

EXETER HATOC
SHERWOOD CLOSE, EXETER,
293699 , 92292

FIGURE No:



ENV5934-49



SCALE:
NTS

Contains Ordnance Survey data.
© Crown copyright and database rights 2022. 100019783

KEY:

-  NO WAITING AT ANY TIME - EXISTING
-  NO STOPPING AT ANY TIME EXCEPT BUSES - EXISTING



TITLE:

EXETER HATOC
RUSSELL WAY, EXETER
295839, 091034

FIGURE No:

ENV5934-50